

A47 North Tuddenham to Easton Dualling

Scheme Number: TR010038

Volume 2 **2.12 Hedgerow Plans**

APFP Regulations 5(2)(o)

Planning Act 2008

Infrastructure Planning (Applications: Prescribed
Forms and Procedure) Regulations 2009

January 2022

Infrastructure Planning

Planning Act 2008

**The Infrastructure Planning
(Applications: Prescribed Forms and
Procedure) Regulations 2009**

The A47 North Tuddenham to Easton
Development Consent Order 202[x]

HEDGEROW PLANS

Regulation Number:	5(2)(o)
Planning Inspectorate Scheme Reference	TR010038
Application Document Reference	TR010038/APP/2.12
Author:	A47 North Tuddenham to Easton Dualling Project Team, Highways England

Version	Date	Status of Version
Rev. 0	March 2021	Application Issue
Rev.1	October 2021	Deadline 3 Issue
Rev.2	December 2021	Deadline 6 Non-Material DCO Change Request
Rev.3	January 2022	Deadline 8 Update

CONTENTS

1	INTRODUCTION.....	1
2	DEADLINE 3 UPDATE	1
3	DEADLINE 6 NON-MATERIAL DCO CHANGE REQUEST UPDATE	2
4	DEADLINE 8 UPDATE	2
5	SCHEDULE OF PLANS IN THIS APPLICATION DOCUMENT	2

1 INTRODUCTION

- 1.1.1 These Hedgerow Plans (these “Plans”) relate to an application made by Highways England (the “Applicant”) to the Secretary of State of Transport, via the Planning Inspectorate (the “Inspectorate”) under section 37 of the Planning Act 2008 (the “2008 Act”) for a Development Consent Order (DCO). If made, the DCO would grant consent for the A47 North Tuddenham to Easton Scheme (the “Scheme”).
- 1.1.2 The Scheme aims to relieve congestion, reduce journey times, encourage economic growth and improve our customers’ experience along the section of the A47 between North Tuddenham and Easton, west of Norwich, with a new dual carriageway running south of the existing A47 at Hockering and to the north of the existing A47 at Honingham. A detailed description of the Scheme can be found in Chapter 2 ‘The Proposed Scheme’ of the Environmental Statement (ES) (**TR010038/APP/6.1**). These Plans cover the Scheme in its entirety.
- 1.1.3 These Plans comprise part of the suite of application documentation and is included in the application for a DCO in compliance with Regulations 5(2)(j) of the Infrastructure Planning (Applications: Prescribed Forms and Procedure) Regulations 2009 (the “2009 Regulations”), which require:
- 5(2)(o) “any other plans, drawings and sections necessary to describe the proposals for which development consent is sought, showing details of design, external appearance, and the preferred layout of buildings or structures, drainage, surface water management, means of vehicular and pedestrian access, any car parking to be provided, and means of landscaping”.*
- 1.1.4 These Plans are also being submitted under Regulation 5(4) of the 2009 Regulations which states:
- 5(4) “where a plan comprises three or more separate sheets a key plan must be provided showing the relationship between the different sheets”.
- 1.1.5 As these Plans are part of the application documentation, they should be read alongside and are informed by the other application documentation. In particular, these Plans should be read alongside Schedule 8 of the Draft DCO (**TR010037/APP/3.1**) and the Works Plans (**TR010038/APP/2.4**).

2 DEADLINE 3 UPDATE

- 2.1.1 The Key Plan and drawing sheets 9 and 14 have been updated to reflect the below changes to the Scheme design. The changes to the design and limits of deviation all remain within land allocated for permanent acquisition to deliver the Scheme:
- Alteration of the proposed existing A47 and realigned Taverham Road junction to remove any permanent works within land parcel 14/6a, in response to commitments in RR-006, RR-006 and RR-006 in the Applicant’s Responses to the Relevant Representations (**REP1-013**).
 - Illustrate the change between the 3m wide RB1 byway connection to a 2m wide cycle only along the south side of the existing A47, in response to commitments in RR-037.59 in the Applicant’s Responses to the Relevant Representations (**REP1-013**).

3 DEADLINE 6 NON-MATERIAL DCO CHANGE REQUEST UPDATE

- 3.1.1 The Key Plan and drawing sheets 2, 4, 9 and 14 have been updated to reflect the following changes proposed in the Non-Material DCO Changes Request (**TR010038/EXAM/9.26**) submitted to the Examining Authority:
- Relocation of Lyng Road drainage basin access track.
 - Alteration to the existing A47 and Mattishall Lane Link Road junction to allow a ghost island.
 - Alteration of the existing A47 and Dereham Road junction to allow a ghost island, with associated alteration to the adjacent drainage basin and its access track.
 - Adjusted Berrys Lane highway limit of deviation for the proposed drainage along Berrys Lane, and amend the material storage area north of Berry Hall.
 - Adjusted the highway limit of deviation for Taverham Road drainage basin to support inclusion of a wetland area.

4 DEADLINE 8 UPDATE

- 4.1.1 Additional hedgerows have been added to drawing sheets 1 to 15 to correct an error that these plans did not include hedgerows from the Environmental Statement (ES) Appendix 7.6 Arboricultural Impact Assessment (**REP7-008**); the original Hedgerow Plans only reflected the hedgerows presented in ES Appendix 8.1 Botanical Survey Report (**APP-096**). Their original absence does not affect the impact assessments, as the correction is just to ensure the DCO contains the required powers to managed the vegetation removal. With regards the additional important hedgerows, these are all only for heritage reasons under the Hedgerow Regulations 1997, as those for botanical reasons were identified in ES Appendix 8.1 Botanical Survey Report (**APP-096**).

5 SCHEDULE OF PLANS IN THIS APPLICATION DOCUMENT

Document Title	DCO Document Number	Drawing Number	Rev
Hedgerow Plans, Regulation 5(4) Key Plan	TR010038/APP/2.12(A)	HE551489-GTY-LSI-000-DR-CH-40012-40000	C03
Hedgerow Plans, Regulation 5(2)(o) Sheet 1 of 23	TR010038/APP/2.12(B)	HE551489-GTY-LSI-000-DR-CH-40012-40001	C02
Hedgerow Plans, Regulation 5(2)(o) Sheet 2 of 23	TR010038/APP/2.12(C)	HE551489-GTY-LSI-000-DR-CH-40012-40002	C03
Hedgerow Plans, Regulation 5(2)(o) Sheet 3 of 23	TR010038/APP/2.12(D)	HE551489-GTY-LSI-000-DR-CH-40012-40003	C01

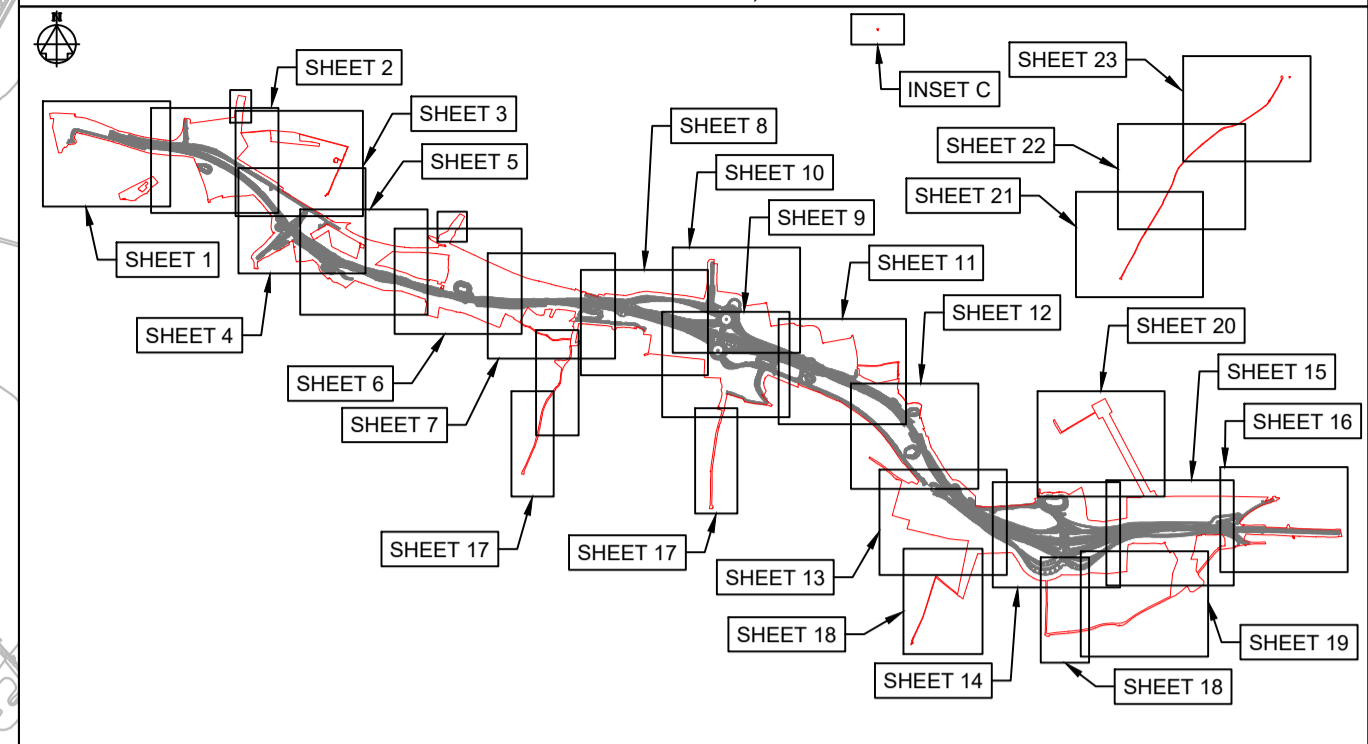
Document Title	DCO Document Number	Drawing Number	Rev
Hedgerow Plans, Regulation 5(2)(o) Sheet 4 of 23	TR010038/APP/2.12(E)	HE551489-GTY-LSI-000-DR-CH-40012-40004	C03
Hedgerow Plans, Regulation 5(2)(o) Sheet 5 of 23	TR010038/APP/2.12(F)	HE551489-GTY-LSI-000-DR-CH-40012-40005	C01
Hedgerow Plans, Regulation 5(2)(o) Sheet 6 of 23	TR010038/APP/2.12(G)	HE551489-GTY-LSI-000-DR-CH-40012-40006	C01
Hedgerow Plans, Regulation 5(2)(o) Sheet 7 of 23	TR010038/APP/2.12(H)	HE551489-GTY-LSI-000-DR-CH-40012-40007	C02
Hedgerow Plans Regulation 5(2)(o) Sheet 8 of 23	TR010038/APP/2.12(I)	HE551489-GTY-LSI-000-DR-CH-40012-40008	C02
Hedgerow Plans, Regulation 5(2)(o) Sheet 9 of 23	TR010038/APP/2.12(J)	HE551489-GTY-LSI-000-DR-CH-40012-40009	C04
Hedgerow Plans, Regulation 5(2)(o) Sheet 10 of 23	TR010038/APP/2.12(K)	HE551489-GTY-LSI-000-DR-CH-40012-40010	C02
Hedgerow Plans Regulation 5(2)(o) Sheet 11 of 23	TR010038/APP/2.12(L)	HE551489-GTY-LSI-000-DR-CH-40012-40011	C02
Hedgerow Plans, Regulation 5(2)(o) Sheet 12 of 23	TR010038/APP/2.12(K)	HE551489-GTY-LSI-000-DR-CH-40012-40012	C01
Hedgerow Plans Regulation 5(2)(o) Sheet 13 of 23	TR010038/APP/2.12(N)	HE551489-GTY-LSI-000-DR-CH-40012-40013	C01
Hedgerow Plans, Regulation 5(2)(o) Sheet 14 of 23	TR010038/APP/2.12(O)	HE551489-GTY-LSI-000-DR-CH-40012-40014	C04
Hedgerow Plans, Regulation 5(2)(o) Sheet 15 of 23	TR010038/APP/2.12(P)	HE551489-GTY-LSI-000-DR-CH-40012-40015	C02
Hedgerow Plans, Regulation 5(2)(o) Sheet 16 of 23	TR010038/APP/2.12(Q)	HE551489-GTY-LSI-000-DR-CH-40012-40016	C02
Hedgerow Plans, Regulation 5(2)(o) Sheet 17 of 23	TR010038/APP/2.12(R)	HE551489-GTY-LSI-000-DR-CH-40012-40017	C03
Hedgerow Plans, Regulation 5(2)(o) Sheet 18 of 23	TR010038/APP/2.12(S)	HE551489-GTY-LSI-000-DR-CH-40012-40018	C01
Hedgerow Plans, Regulation 5(2)(o) Sheet 19 of 23	TR010038/APP/2.12(T)	HE551489-GTY-LSI-000-DR-CH-40012-40019	C01

Document Title	DCO Document Number	Drawing Number	Rev
Hedgerow Plans, Regulation 5(2)(o) Sheet 20 of 23	TR010038/APP/2.12(U)	HE551489-GTY-LSI-000-DR-CH-40012-40020	C01
Hedgerow Plans, Regulation 5(2)(o) Sheet 21 of 23	TR010038/APP/2.12(V)	HE551489-GTY-LSI-000-DR-CH-40012-40021	C01
Hedgerow Plans, Regulation 5(2)(o) Sheet 22 of 23	TR010038/APP/2.12(W)	HE551489-GTY-LSI-000-DR-CH-40012-40022	C01
Hedgerow Plans, Regulation 5(2)(o) Sheet 23 of 23	TR010038/APP/2.12(X)	HE551489-GTY-LSI-000-DR-CH-40012-40023	C01

This drawing should not be relied on or used in circumstances other than those for which it was originally prepared and for which Sweco UK Ltd was commissioned. Sweco UK Ltd accepts no responsibility for this drawing to any party other than the person by whom it was commissioned. This drawing has been prepared on behalf of Galliford Try by Sweco UK Ltd for the titled project or named part thereof and should not be relied upon or used for any other project without an independent check being carried out as to its suitability and prior written authority of Galliford Try being obtained. Sweco UK Ltd accepts no responsibility or liability for the consequences of this drawing being used for a purpose other than the purposes for which it was commissioned. Any person using or relying on this drawing for such other purpose agrees, and will by such use or reliance be taken to confirm his/her agreement, to indemnify Sweco UK Ltd for all loss or damage resulting therefrom.



KEY PLAN LAYOUT
SCALE: 1 : 50,000



NOTES

Purpose of use
FOR DCO SUBMISSION

Development Consent Order Number / Document
TR010038/APP/2.12(A)

KEY TO SYMBOLS

- ORDER LIMITS
- SCHEME DESIGN

REV	DATE	REVISION NOTE	ORG	CHKD	APPD
P01	28/02/21	DCO SUBMISSION	JHar	JHar	MR
P02	09/03/21	DCO SUBMISSION	RO	MR	MR
C01	09/03/21	DCO SUBMISSION	RO	MR	MR
P03	01/10/21	DCO DEADLINE 3		MR	MR
C02	01/10/21	DCO DEADLINE 3		MR	MR
P04	14/12/21	DEADLINE 6 ISSUE	JL	MR	MR
C03	14/12/21	DEADLINE 6 ISSUE	JL	MR	MR

DESIGNER



CONTRACTOR



CLIENT



PROJECT TITLE

A47 NORTH TUDDENHAM TO EASTON DUALLING

PROJECT STAGE

PCF STAGE 4

DRAWING TITLE

**HEDGEROW PLANS
REGULATION 5(4)
KEY PLAN**

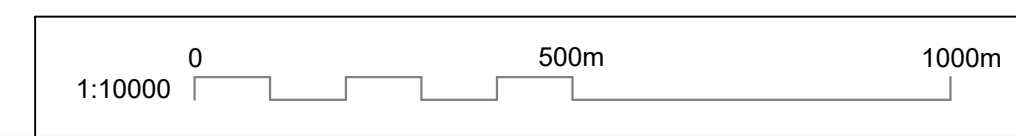
SUITABILITY

AUTHORISED AS STAGE 3 COMPLETED

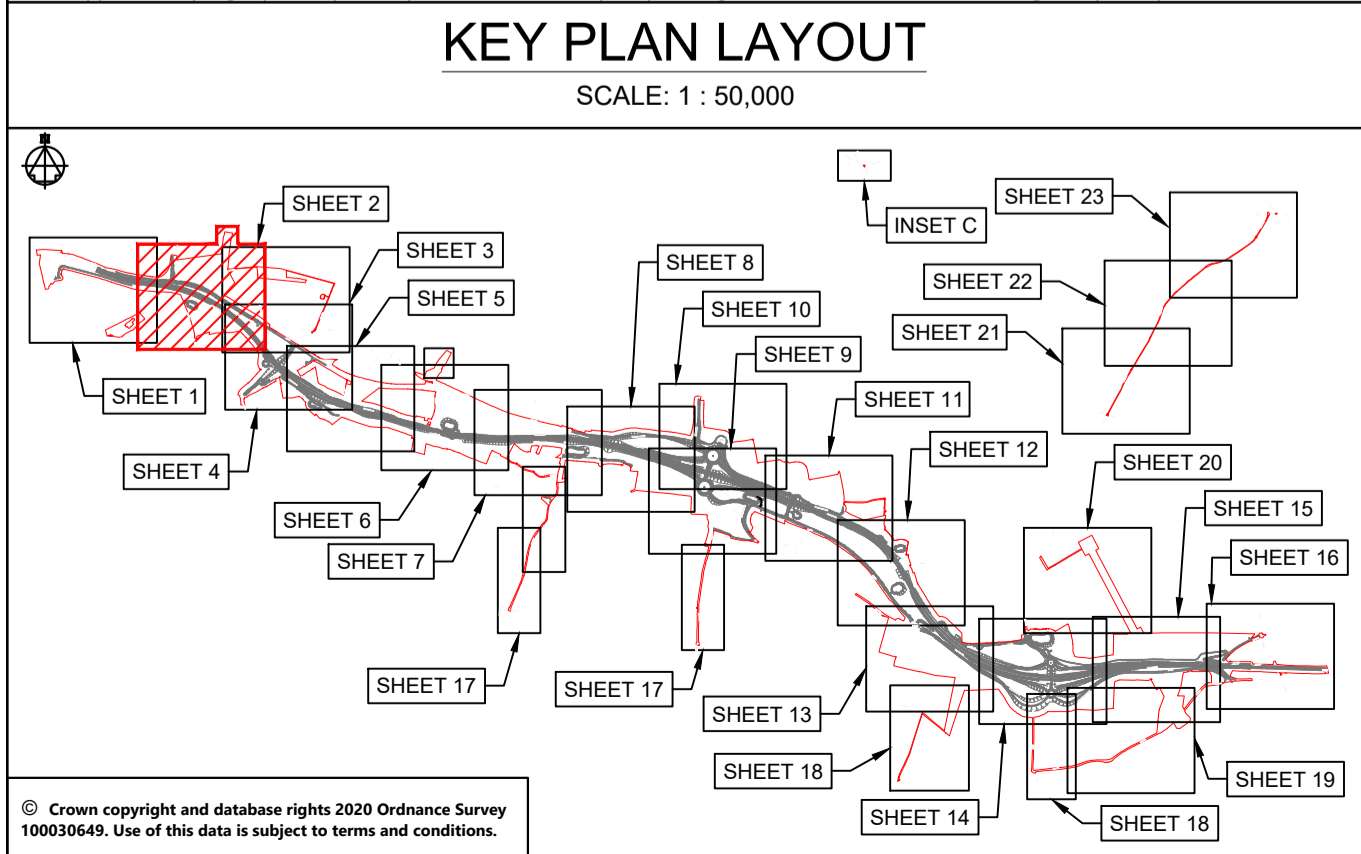
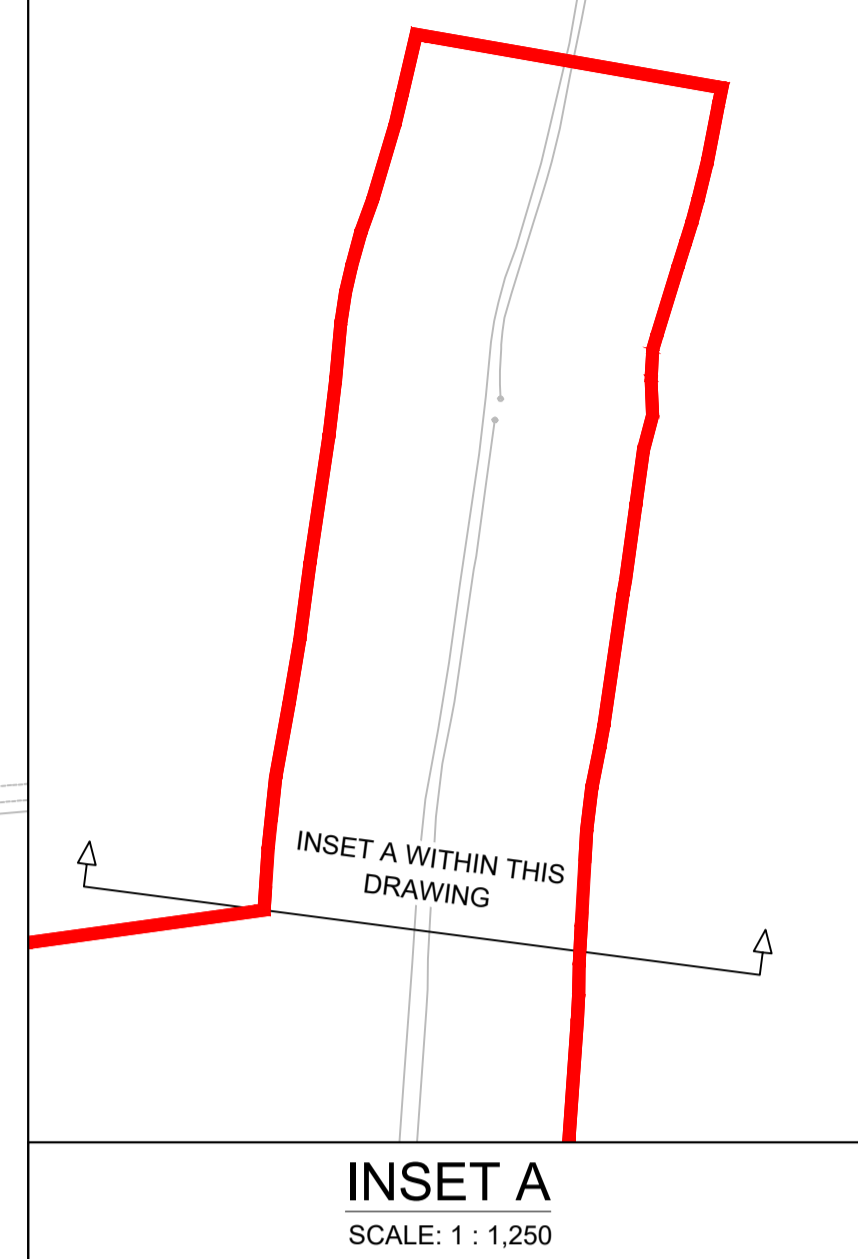
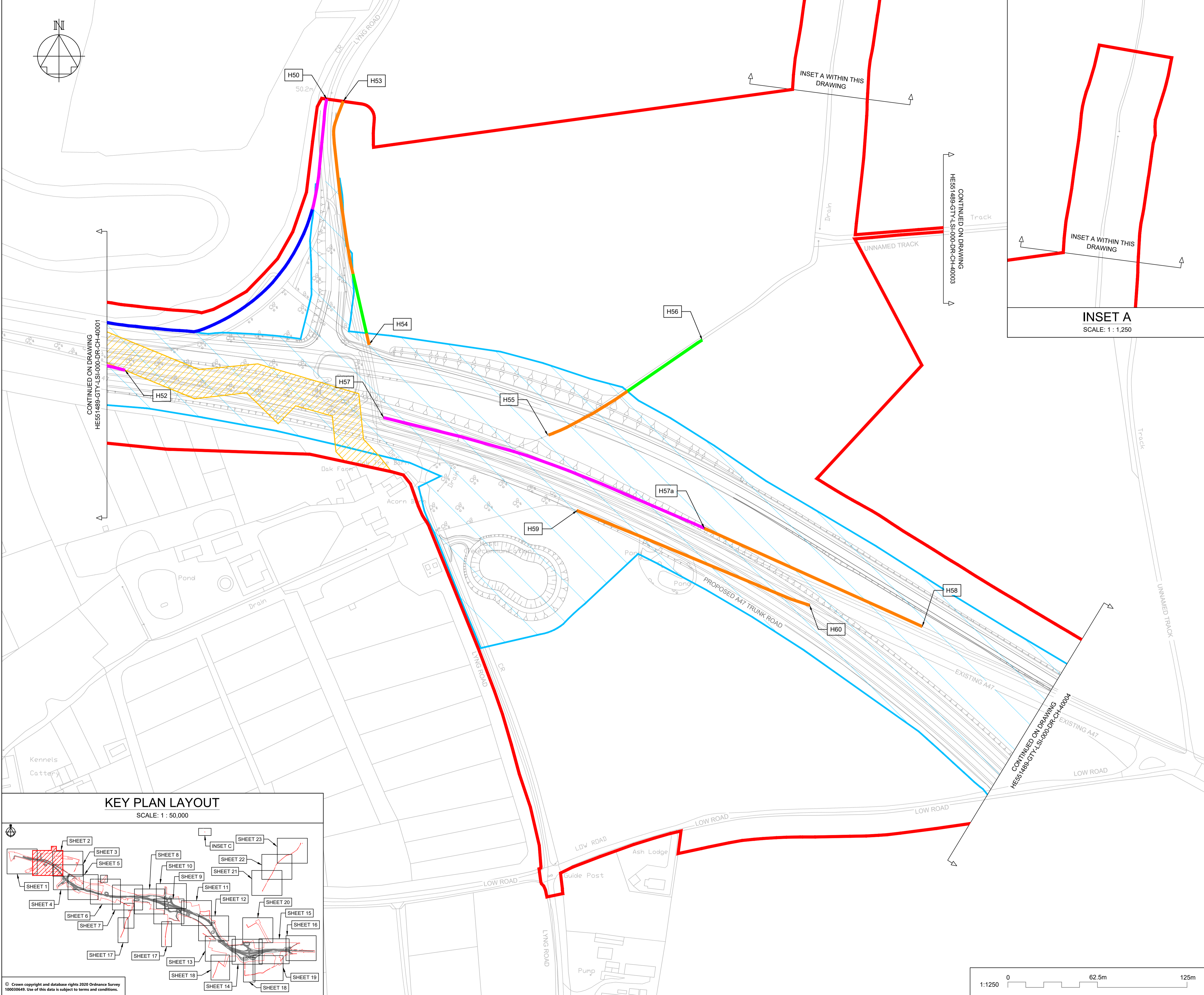
SHEET SIZE	SCALE	STATUS	REVISION
A1	1:10000	A3	C03

DRAWING NUMBER

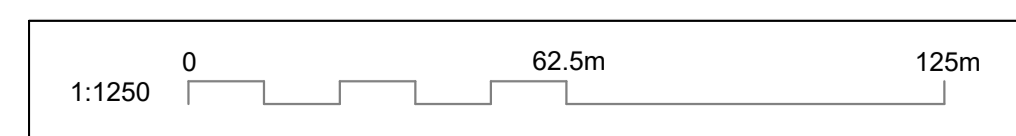
HE551489-GTY-LSI-000-DR-CH-40000



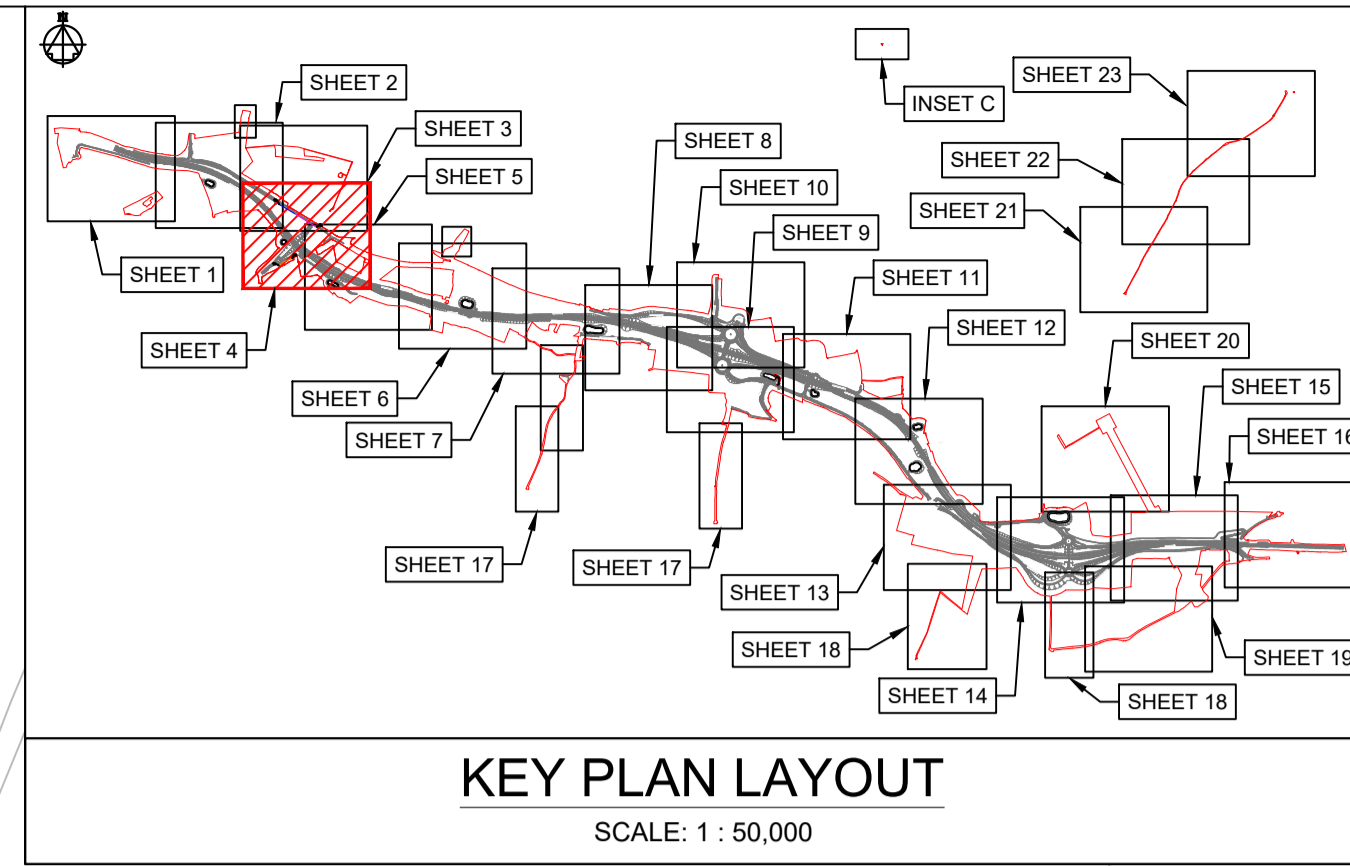
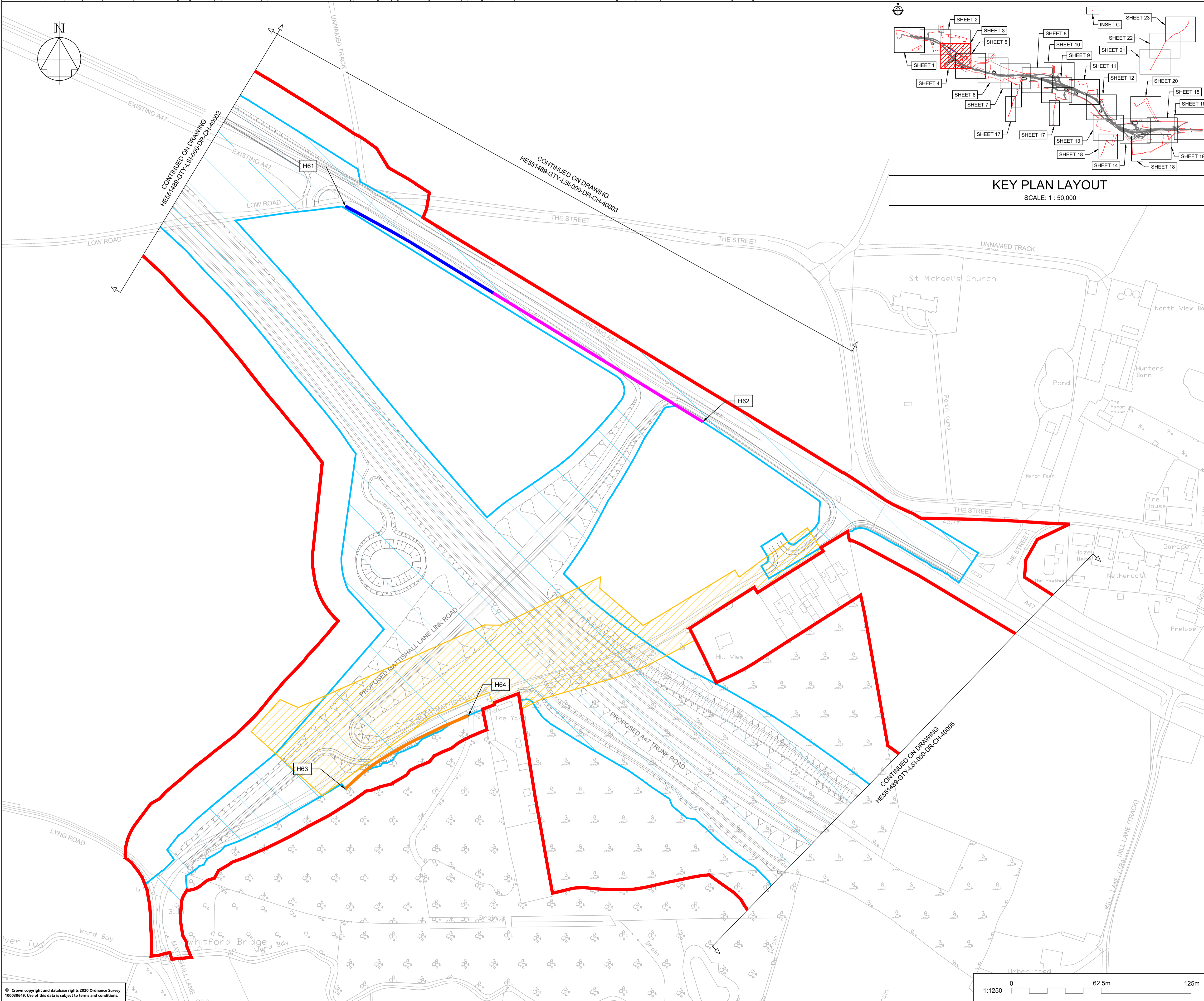
This drawing should not be relied on or used in circumstances other than those for which it was originally prepared and for which Sweco UK Ltd was commissioned. Sweco UK Ltd accepts no responsibility for this drawing to any party other than the person by whom it was commissioned. This drawing has been prepared on behalf of Galliford Try by Sweco UK Ltd for the titled project or named part thereof and should not be relied upon or used for any other project without an independent check being carried out as to its suitability and prior written authority of Galliford Try being obtained. Sweco UK Ltd accepts no responsibility or liability for the consequences of this drawing being used for a purpose other than the purposes for which it was commissioned. Any person using or relying on this drawing for such other purpose agrees, and will by such use or reliance be taken to confirm his/her agreement, to indemnify Sweco UK Ltd for all loss or damage resulting therefrom.



NOTES																																																					
Purpose of use																																																					
FOR DCO SUBMISSION																																																					
Development Consent Order Number / Document																																																					
TR010038/APP/2.12(C)																																																					
1. ALL DIMENSIONS ARE IN METRES UNLESS STATED OTHERWISE.																																																					
2. THESE PLANS SHOULD BE READ IN CONJUNCTION WITH OTHER PLANS AND DOCUMENTS IN THE DEVELOPMENT CONSENT ORDER, IN PARTICULAR THE WORK PLANS AND SCHEDULE B.																																																					
KEY TO SYMBOLS																																																					
	ORDER LIMITS		AREA NOT INCLUDED IN THE ORDER		HEDGE REMOVED																																																
	HEDGE RETAINED		IMPORTANT HEDGE REMOVED		IMPORTANT HEDGE RETAINED																																																
	HIGHWAY LIMIT OF DEVIATION		UTILITIES AND MINOR WORKS LIMIT OF DEVIATION		UTILITIES AND MINOR WORKS LIMIT OF DEVIATION																																																
	UTILITIES AND MINOR WORKS LIMIT OF DEVIATION		UTILITIES AND MINOR WORKS LIMIT OF DEVIATION		UTILITIES AND MINOR WORKS LIMIT OF DEVIATION																																																
<table border="1"> <thead> <tr> <th>REV</th> <th>DATE</th> <th>REVISION NOTE</th> <th>ORG</th> <th>CHKD</th> <th>APPD</th> </tr> </thead> <tbody> <tr> <td>P01</td> <td>28/02/21</td> <td>DCO SUBMISSION</td> <td>JHar</td> <td>JHar</td> <td>MR</td> </tr> <tr> <td>C01</td> <td>28/02/21</td> <td>DCO SUBMISSION</td> <td>JHar</td> <td>JHar</td> <td>MR</td> </tr> <tr> <td>P02</td> <td>14/12/21</td> <td>DEADLINE 6 ISSUE</td> <td>AKno</td> <td>MR</td> <td>MR</td> </tr> <tr> <td>C02</td> <td>14/12/21</td> <td>DEADLINE 6 ISSUE</td> <td>AKno</td> <td>MR</td> <td>MR</td> </tr> <tr> <td>P03</td> <td>25/01/22</td> <td>DEADLINE 8 UPDATE</td> <td>YSad</td> <td>MR</td> <td>MR</td> </tr> <tr> <td>C03</td> <td>25/01/22</td> <td>DEADLINE 8 UPDATE</td> <td>YSad</td> <td>MR</td> <td>MR</td> </tr> <tr> <td>REV</td> <td>DATE</td> <td>REVISION NOTE</td> <td>ORG</td> <td>CHKD</td> <td>APPD</td> </tr> </tbody> </table>						REV	DATE	REVISION NOTE	ORG	CHKD	APPD	P01	28/02/21	DCO SUBMISSION	JHar	JHar	MR	C01	28/02/21	DCO SUBMISSION	JHar	JHar	MR	P02	14/12/21	DEADLINE 6 ISSUE	AKno	MR	MR	C02	14/12/21	DEADLINE 6 ISSUE	AKno	MR	MR	P03	25/01/22	DEADLINE 8 UPDATE	YSad	MR	MR	C03	25/01/22	DEADLINE 8 UPDATE	YSad	MR	MR	REV	DATE	REVISION NOTE	ORG	CHKD	APPD
REV	DATE	REVISION NOTE	ORG	CHKD	APPD																																																
P01	28/02/21	DCO SUBMISSION	JHar	JHar	MR																																																
C01	28/02/21	DCO SUBMISSION	JHar	JHar	MR																																																
P02	14/12/21	DEADLINE 6 ISSUE	AKno	MR	MR																																																
C02	14/12/21	DEADLINE 6 ISSUE	AKno	MR	MR																																																
P03	25/01/22	DEADLINE 8 UPDATE	YSad	MR	MR																																																
C03	25/01/22	DEADLINE 8 UPDATE	YSad	MR	MR																																																
REV	DATE	REVISION NOTE	ORG	CHKD	APPD																																																
DESIGNER																																																					
CONTRACTOR																																																					
CLIENT																																																					
PROJECT TITLE																																																					
A47 NORTH TUDDENHAM TO EASTON DUALLING																																																					
PROJECT STAGE																																																					
PCF STAGE 4																																																					
DRAWING TITLE																																																					
HEDGEROW PLAN REGULATION 5(2)(o) SHEET 2 OF 23																																																					
SUITABILITY																																																					
AUTHORISED AS STAGE 4 COMPLETED																																																					
SHEET SIZE	SCALE	STATUS	REVISION																																																		
A1	1:1250	A4	C03																																																		
DRAWING NUMBER																																																					
HE551489-GTY-LSI-000-DR-CH-40002																																																					



© Crown copyright and database rights 2020 Ordnance Survey 10003549. Use of this data is subject to terms and conditions.



NOTES

Purpose of use
FOR DCO SUBMISSION

Development Consent Order Number / Document
TR010038/APP/2.12(E)

- ALL DIMENSIONS ARE IN METRES UNLESS STATED OTHERWISE.
- THESE PLANS SHOULD BE READ IN CONJUNCTION WITH OTHER PLANS AND DOCUMENTS IN THE DEVELOPMENT CONSENT ORDER, IN PARTICULAR THE WORK PLANS AND SCHEDULE 8.

KEY TO SYMBOLS

- ORDER LIMITS
- AREA NOT INCLUDED IN THE ORDER
- SCHEME DESIGN
- HEDGE REMOVED
- HEDGE RETAINED
- IMPORTANT HEDGE REMOVED
- IMPORTANT HEDGE RETAINED
- HIGHWAY LIMIT OF DEVIATION
- UTILITIES AND MINOR WORKS LIMIT OF DEVIATION

REV	DATE	REVISION NOTE	ORG	CHKD	APPD
P01	28/02/21	DCO SUBMISSION	JHar	JHar	MR
C01	28/02/21	DCO SUBMISSION	JHar	JHar	MR
P02	14/12/21	DEADLINE 6 ISSUE	AKno	MR	MR
C02	14/12/21	DEADLINE 6 ISSUE	AKno	MR	MR
P03	25/01/22	DEADLINE 8 UPDATE	YSad	MR	MR
C03	25/01/22	DEADLINE 8 UPDATE	YSad	MR	MR

DESIGNER

SWECO

CONTRACTOR

GallifordTry

CLIENT

**highways
england**

PROJECT TITLE

A47 NORTH TUDDENHAM TO EASTON DULLING

PROJECT STAGE

PCF STAGE 4

DRAWING TITLE

**HEDGEROW PLAN
REGULATION 5(2)(o)
SHEET 4 OF 23**

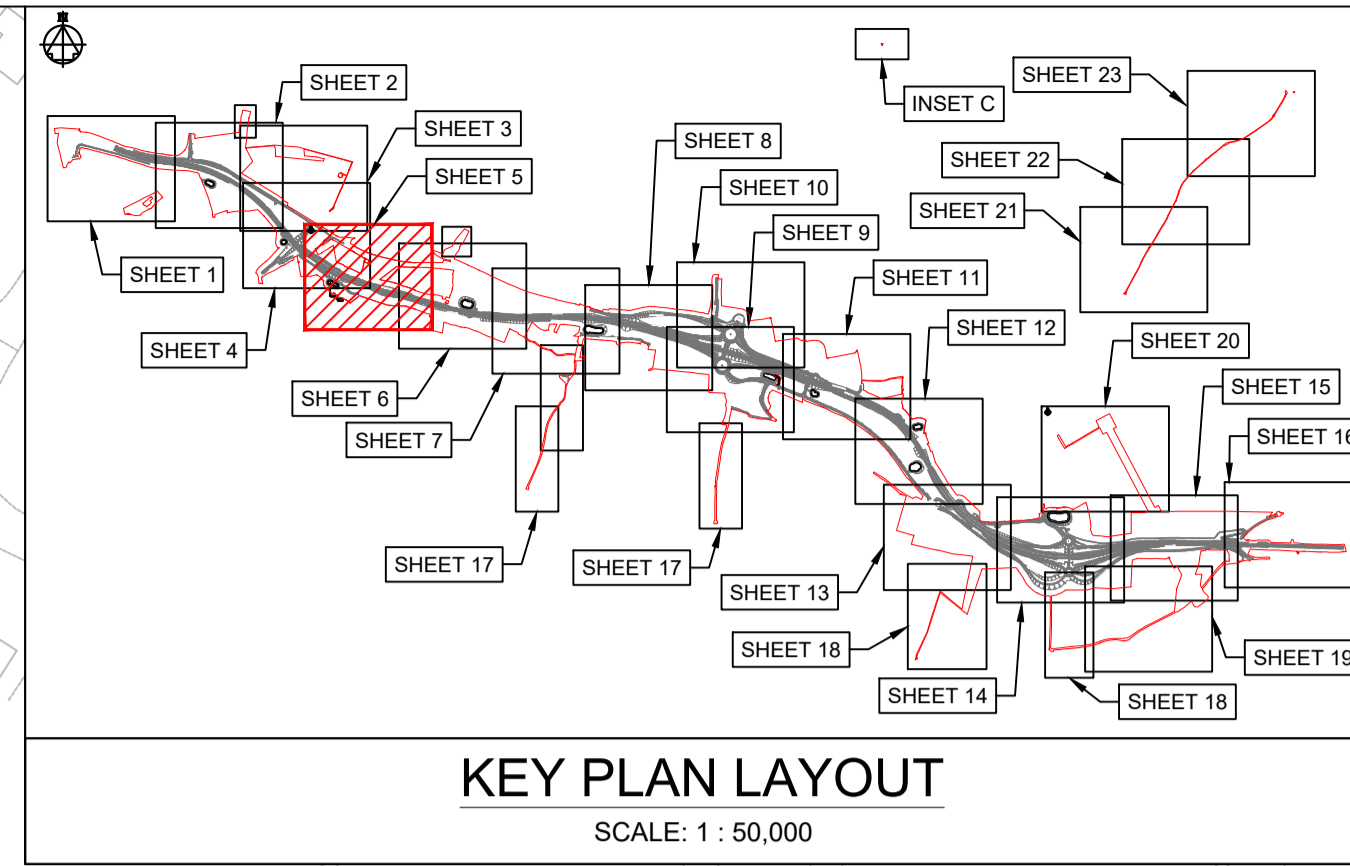
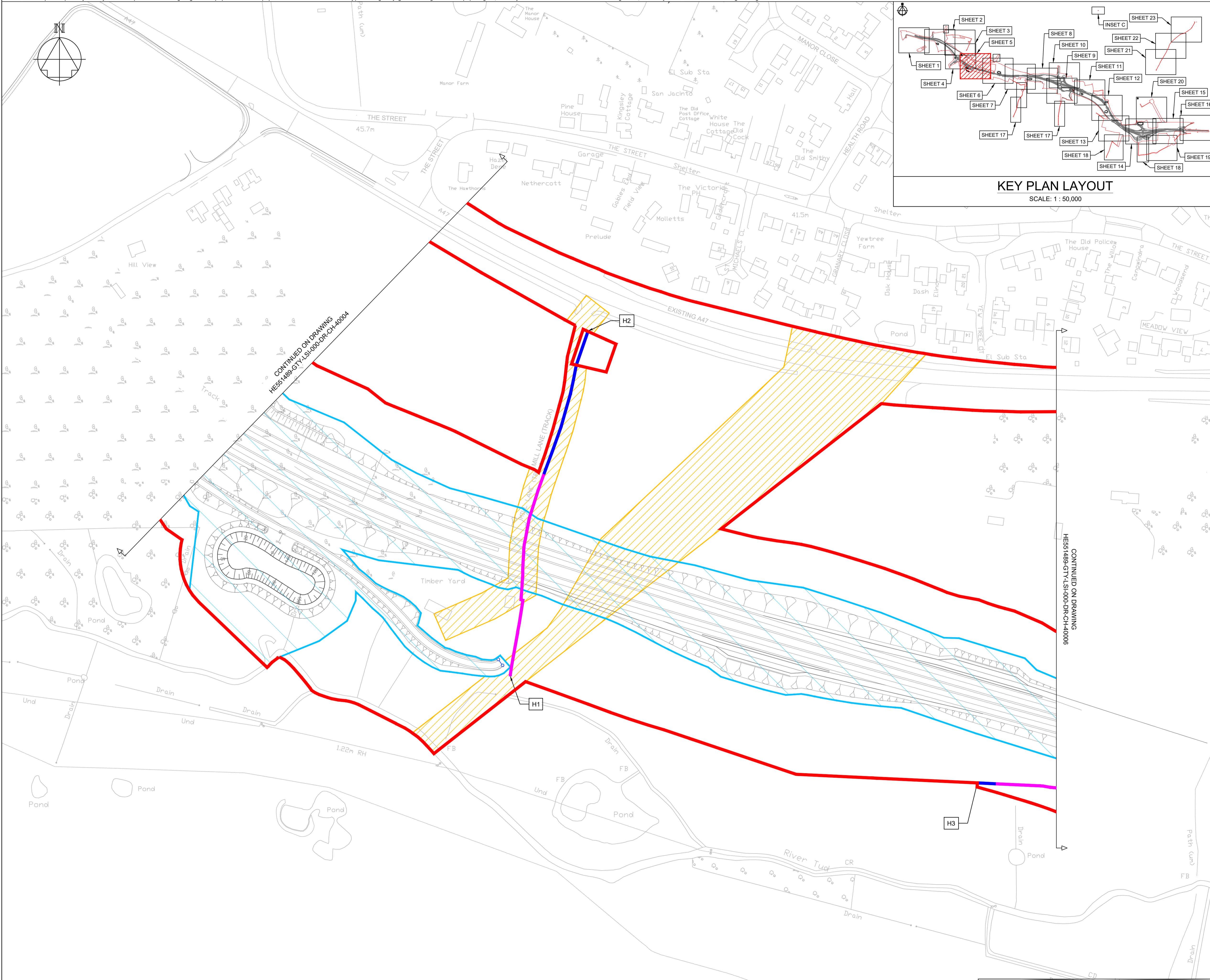
SUITABILITY

AUTHORISED AS STAGE 4 COMPLETED

SHEET SIZE	SCALE	STATUS	REVISION
A1	1:1250	A4	C03

DRAWING NUMBER
HE551489-GTY-LSI-000-DR-CH-40004

This drawing should not be relied on or used in circumstances other than those for which it was originally prepared and for which Sweco UK Ltd was commissioned. Sweco UK Ltd accepts no responsibility for this drawing to any party other than the person by whom it was commissioned. This drawing has been prepared on behalf of Galliford Try by Sweco UK Ltd for the titled project or named part thereof and should not be relied upon or used for any other project without an independent check being carried out as to its suitability and prior written authority of Galliford Try being obtained. Sweco UK Ltd accepts no responsibility or liability for the consequences of this drawing being used for a purpose other than the purposes for which it was commissioned. Any person using or relying on this drawing for such other purpose agrees, and will by such use or reliance be taken to confirm his/her agreement, to indemnify Sweco UK Ltd for all loss or damage resulting therefrom.



NOTES

Purpose of use
FOR DCO SUBMISSION

Development Consent Order Number / Document
TR010038/APP/2.12(F)

- ALL DIMENSIONS ARE IN METRES UNLESS STATED OTHERWISE.
- THESE PLANS SHOULD BE READ IN CONJUNCTION WITH OTHER PLANS AND DOCUMENTS IN THE DEVELOPMENT CONSENT ORDER, IN PARTICULAR THE WORK PLANS AND SCHEDULE 8.

KEY TO SYMBOLS

- ORDER LIMITS
- AREA NOT INCLUDED IN THE ORDER
- SCHEME DESIGN
- HEDGE REMOVED
- HEDGE RETAINED
- IMPORTANT HEDGE REMOVED
- IMPORTANT HEDGE RETAINED
- HIGHWAY LIMIT OF DEVIATION
- UTILITIES AND MINOR WORKS LIMIT OF DEVIATION

P01	28/02/21	DCO SUBMISSION	JHar	JHar	MR
C01	28/02/21	DCO SUBMISSION	JHar	JHar	MR
REV	DATE	REVISION NOTE	ORG	CHKD	APPD

DESIGNER
SWECO

CONTRACTOR
GallifordTry

CLIENT
highways england

PROJECT TITLE
A47 NORTH TUDDENHAM TO EASTON DUALLING

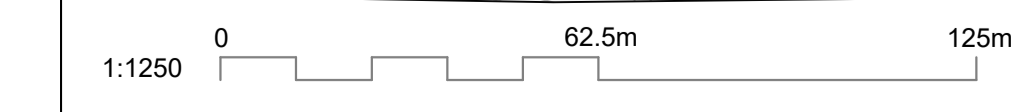
PROJECT STAGE
PCF STAGE 4

DRAWING TITLE
**HEDGEROW PLAN
REGULATION 5(2)(o)
SHEET 5 OF 23**

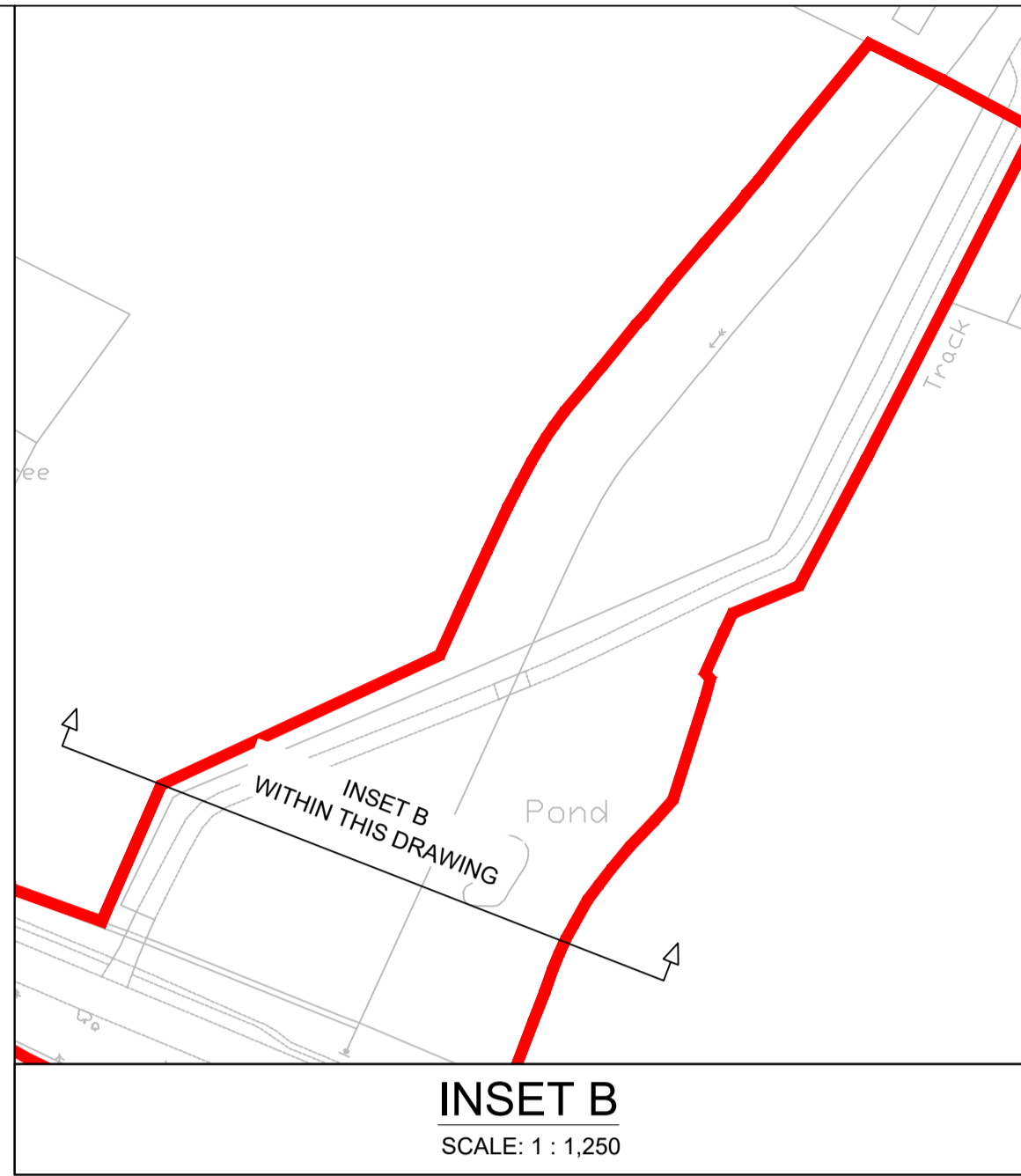
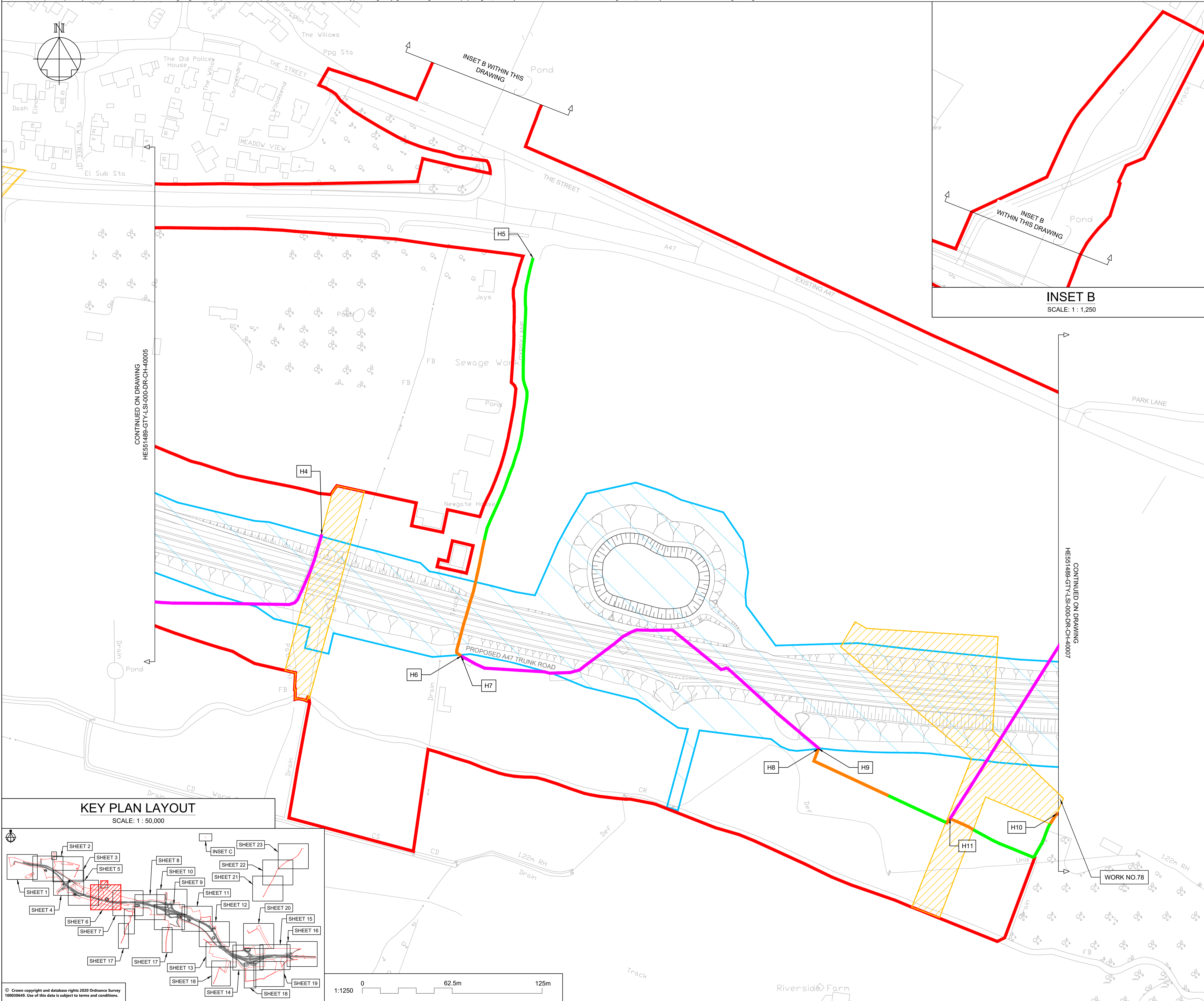
SUITABILITY
AUTHORISED AS STAGE 3 COMPLETED

SHEET SIZE A1	SCALE 1:1250	STATUS A3	REVISION C01
-------------------------	------------------------	---------------------	------------------------

DRAWING NUMBER
HE551489-GTY-LSI-000-DR-CH-40005



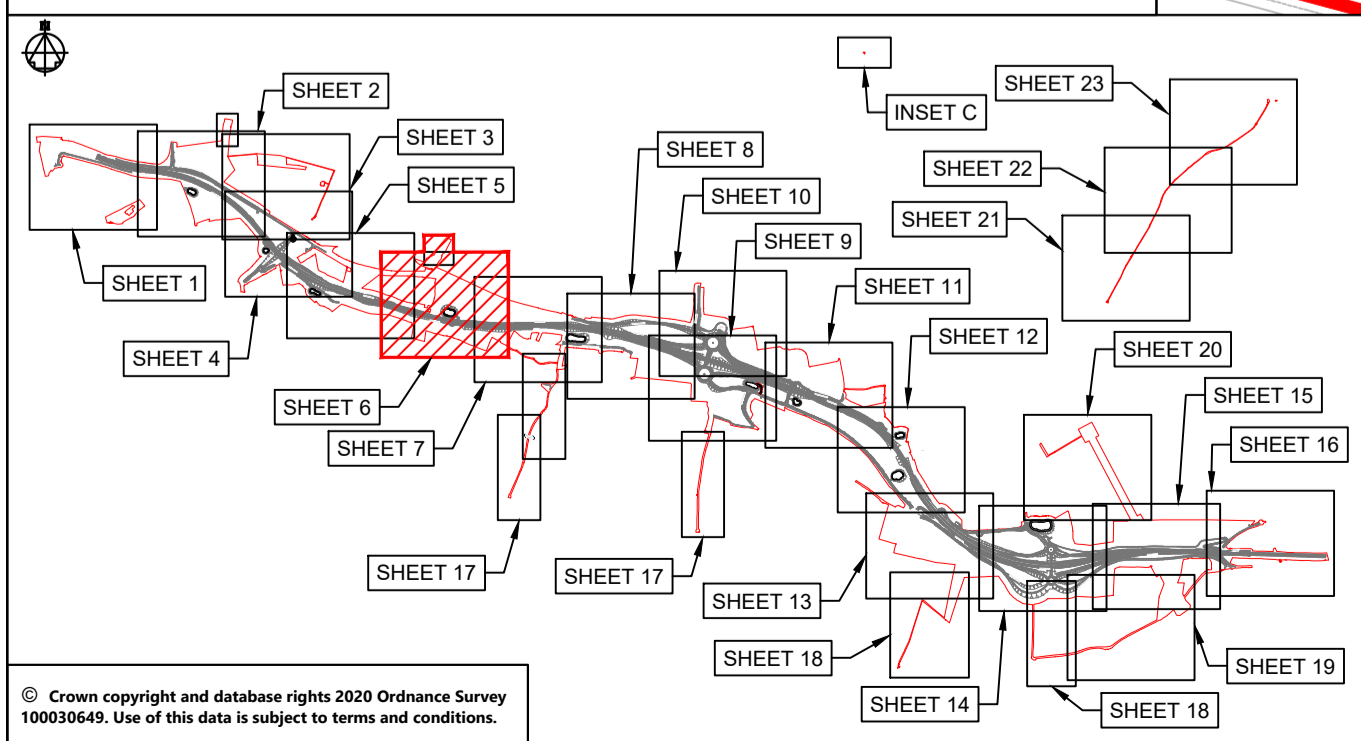
This drawing should not be relied on or used in circumstances other than those for which it was originally prepared and for which Sweco UK Ltd was commissioned. Sweco UK Ltd accepts no responsibility for this drawing to any party other than the person by whom it was commissioned. This drawing has been prepared on behalf of Galliford Try by Sweco UK Ltd for the filed project or named part thereof and should not be relied upon or used for any other project without an independent check being carried out as to its suitability and prior written authority of Galliford Try being obtained. Sweco UK Ltd accepts no responsibility or liability for the consequences of this drawing being used for a purpose other than the purposes for which it was commissioned. Any person using or relying on this drawing for such other purpose agrees, and will by such use or reliance be taken to confirm his/her agreement, to indemnify Sweco UK Ltd for all loss or damage resulting therefrom.



CONTINUED ON DRAWING
HE551489-GTY-LSI-000-DR-CH-40005

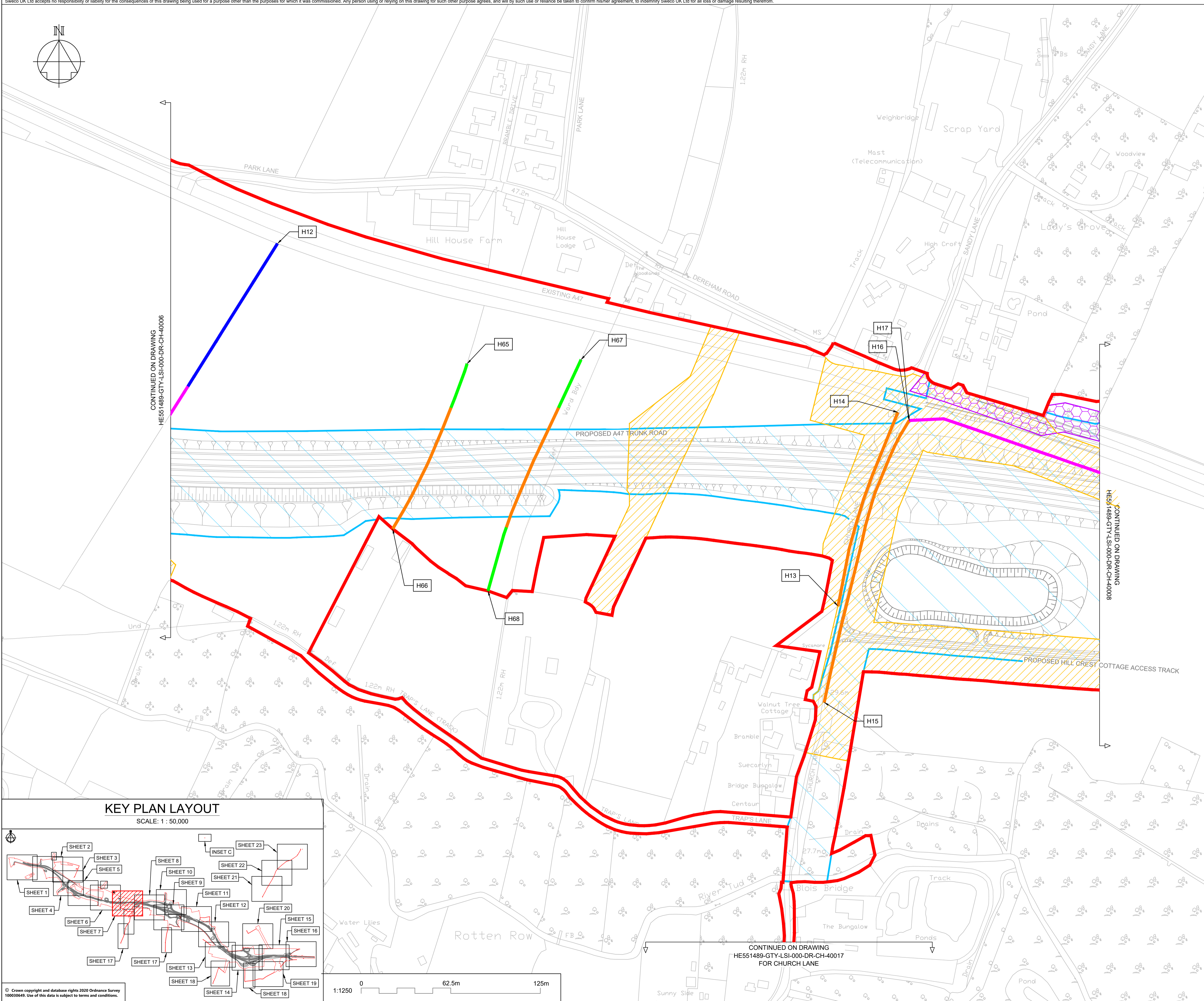
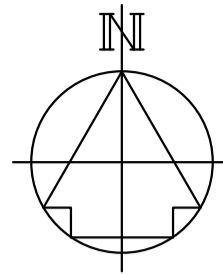
CONTINUED ON DRAWING
HE551489-GTY-LSI-000-DR-CH-40007

KEY PLAN LAYOUT
SCALE: 1 : 50,000



NOTES																					
Purpose of use FOR DCO SUBMISSION																					
Development Consent Order Number / Document TR010038/APP/2.12(G)																					
1. ALL DIMENSIONS ARE IN METRES UNLESS STATED OTHERWISE. 2. THESE PLANS SHOULD BE READ IN CONJUNCTION WITH OTHER PLANS AND DOCUMENTS IN THE DEVELOPMENT CONSENT ORDER, IN PARTICULAR THE WORK PLANS AND SCHEDULE 8																					
KEY TO SYMBOLS																					
	ORDER LIMITS		AREA NOT INCLUDED IN THE ORDER																		
	SCHEME DESIGN		HEDGE REMOVED																		
	HEDGE RETAINED		IMPORTANT HEDGE REMOVED																		
	IMPORTANT HEDGE RETAINED		HIGHWAY LIMIT OF DEVIATION																		
	UTILITIES AND MINOR WORKS LIMIT OF DEVIATION																				
<table border="1" style="width: 100%; border-collapse: collapse;"> <thead> <tr> <th>REV</th> <th>DATE</th> <th>REVISION NOTE</th> <th>ORG</th> <th>CHKD</th> <th>APPD</th> </tr> </thead> <tbody> <tr> <td>P01</td> <td>28/02/21</td> <td>DCO SUBMISSION</td> <td>JHar</td> <td>JHar</td> <td>MR</td> </tr> <tr> <td>C01</td> <td>28/02/21</td> <td>DCO SUBMISSION</td> <td>JHar</td> <td>JHar</td> <td>MR</td> </tr> </tbody> </table>				REV	DATE	REVISION NOTE	ORG	CHKD	APPD	P01	28/02/21	DCO SUBMISSION	JHar	JHar	MR	C01	28/02/21	DCO SUBMISSION	JHar	JHar	MR
REV	DATE	REVISION NOTE	ORG	CHKD	APPD																
P01	28/02/21	DCO SUBMISSION	JHar	JHar	MR																
C01	28/02/21	DCO SUBMISSION	JHar	JHar	MR																
DESIGNER																					
CONTRACTOR																					
CLIENT																					
PROJECT TITLE																					
A47 NORTH TUDDENHAM TO EASTON DULLING																					
PROJECT STAGE																					
PCF STAGE 4																					
DRAWING TITLE																					
HEDGEROW PLAN REGULATION 5(2)(o) SHEET 6 OF 23																					
SUITABILITY																					
AUTHORISED AS STAGE 3 COMPLETED																					
SHEET SIZE	SCALE	STATUS	REVISION																		
A1	1:1250	A3	C01																		
DRAWING NUMBER																					
HE551489-GTY-LSI-000-DR-CH-40006																					

This drawing should not be relied on or used in circumstances other than those for which it was originally prepared and for which Sweco UK Ltd was commissioned. Sweco UK Ltd accepts no responsibility for this drawing to any party other than the person by whom it was commissioned. This drawing has been prepared on behalf of Galliford Try by Sweco UK Ltd for the tiled project or named part thereof and should not be relied upon or used for any other project without an independent check being carried out as to its suitability and prior written authority of Galliford Try being obtained. Sweco UK Ltd accepts no responsibility or liability for the consequences of this drawing being used for a purpose other than the purposes for which it was commissioned. Any person using or relying on this drawing for such other purpose agrees, and will by such use or reliance be taken to confirm his/her agreement, to indemnify Sweco UK Ltd for all loss or damage resulting therefrom.



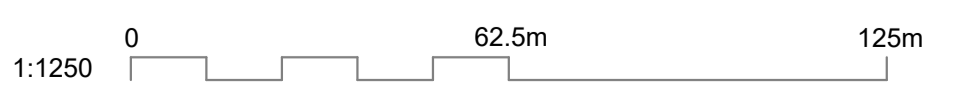
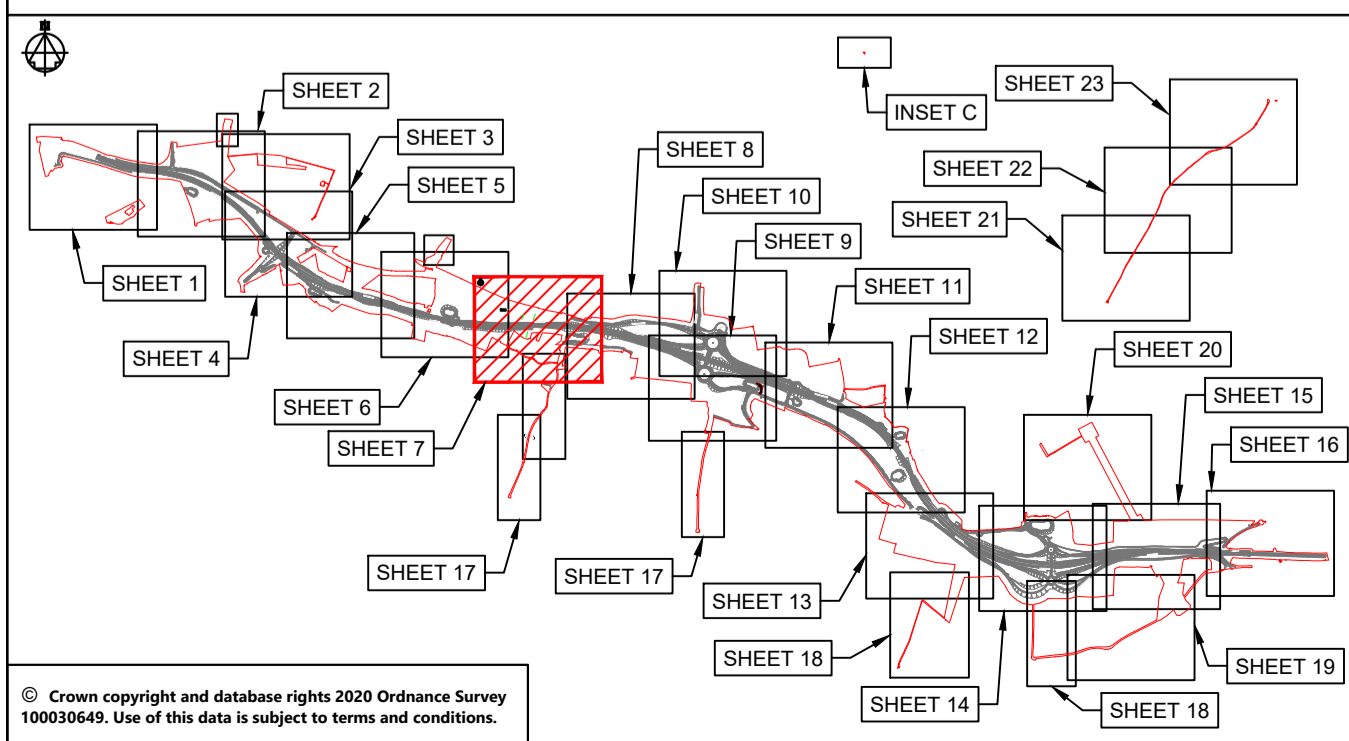
CONTINUED ON DRAWING
HE551489-GTY-LSI-000-DR-CH-4006

CONTINUED ON DRAWING
HE551489-GTY-LSI-000-DR-CH-4008

CONTINUED ON DRAWING
HE551489-GTY-LSI-000-DR-CH-40017
FOR CHURCH LANE

KEY PLAN LAYOUT

SCALE: 1 : 50,000



NOTES

Purpose of use
FOR DCO SUBMISSION

Development Consent Order Number / Document
TR010038/APP/2.12(H)

- ALL DIMENSIONS ARE IN METRES UNLESS STATED OTHERWISE.
- THESE PLANS SHOULD BE READ IN CONJUNCTION WITH OTHER PLANS AND DOCUMENTS IN THE DEVELOPMENT CONSENT ORDER, IN PARTICULAR THE WORK PLANS AND SCHEDULE 8.

KEY TO SYMBOLS

- ORDER LIMITS
- AREA NOT INCLUDED IN THE ORDER
- SCHEME DESIGN
- HEDGE REMOVED
- HEDGE RETAINED
- IMPORTANT HEDGE REMOVED
- IMPORTANT HEDGE RETAINED
- HIGHWAY LIMIT OF DEVIATION
- UTILITIES AND MINOR WORKS LIMIT OF DEVIATION

REV	DATE	REVISION NOTE	ORG	CHKD	APPD
P01	28/02/21	DCO SUBMISSION	JHar	JHar	MR
C01	28/02/21	DCO SUBMISSION	JHar	JHar	MR
P02	25/01/22	DEADLINE 8 UPDATE	YSad	MR	MR
C02	25/01/22	DEADLINE 8 UPDATE	YSad	MR	MR

DESIGNER

CONTRACTOR

CLIENT

PROJECT TITLE
A47 NORTH TUDDENHAM TO EASTON DUALLING

PROJECT STAGE
PCF STAGE 4

DRAWING TITLE
**HEDGEROW PLAN
REGULATION 5(2)(o)
SHEET 7 OF 23**

SUITABILITY
AUTHORISED AS STAGE 4 COMPLETED

SHEET SIZE	SCALE	STATUS	REVISION
A1	1:1250	A4	C02

DRAWING NUMBER
HE551489-GTY-LSI-000-DR-CH-40007

This drawing should not be relied on or used in circumstances other than those for which it was originally prepared and for which Sweco UK Ltd was commissioned. Sweco UK Ltd accepts no responsibility for this drawing to any party other than the person by whom it was commissioned. This drawing has been prepared on behalf of Galliford Try by Sweco UK Ltd for the tiled project or named part thereof and should not be relied upon or used for any other project without an independent check being carried out as to its suitability and prior written authority of Galliford Try being obtained. Sweco UK Ltd accepts no responsibility or liability for the consequences of this drawing being used for a purpose other than the purposes for which it was commissioned. Any person using or relying on this drawing for such other purpose agrees, and will by such use or reliance be taken to confirm his/her agreement, to indemnify Sweco UK Ltd for all loss or damage resulting therefrom.



NOTES
 Purpose of use
FOR DCO SUBMISSION
 Development Consent Order Number / Document
TR010038/APP/2.12(I)
 1. ALL DIMENSIONS ARE IN METRES UNLESS STATED OTHERWISE.
 2. THESE PLANS SHOULD BE READ IN CONJUNCTION WITH OTHER PLANS AND DOCUMENTS IN THE DEVELOPMENT CONSENT ORDER, IN PARTICULAR THE WORK PLANS AND SCHEDULE 8.

KEY TO SYMBOLS

- ORDER LIMITS
- AREA NOT INCLUDED IN THE ORDER
- SCHEME DESIGN
- HEDGE REMOVED
- HEDGE RETAINED
- IMPORTANT HEDGE REMOVED
- IMPORTANT HEDGE RETAINED
- HIGHWAY LIMIT OF DEVIATION
- UTILITIES AND MINOR WORKS LIMIT OF DEVIATION

REV	DATE	REVISION NOTE	ORG	CHKD	APPD
P01	28/02/21	DCO SUBMISSION	JHar	JHar	MR
C01	28/02/21	DCO SUBMISSION	JHar	JHar	MR
P02	25/01/22	DEADLINE 8 UPDATE	YSad	MR	MR
C02	25/01/22	DEADLINE 8 UPDATE	YSad	MR	MR

DESIGNER

CONTRACTOR

CLIENT

PROJECT TITLE
A47 NORTH TUDDENHAM TO EASTON DUALLING

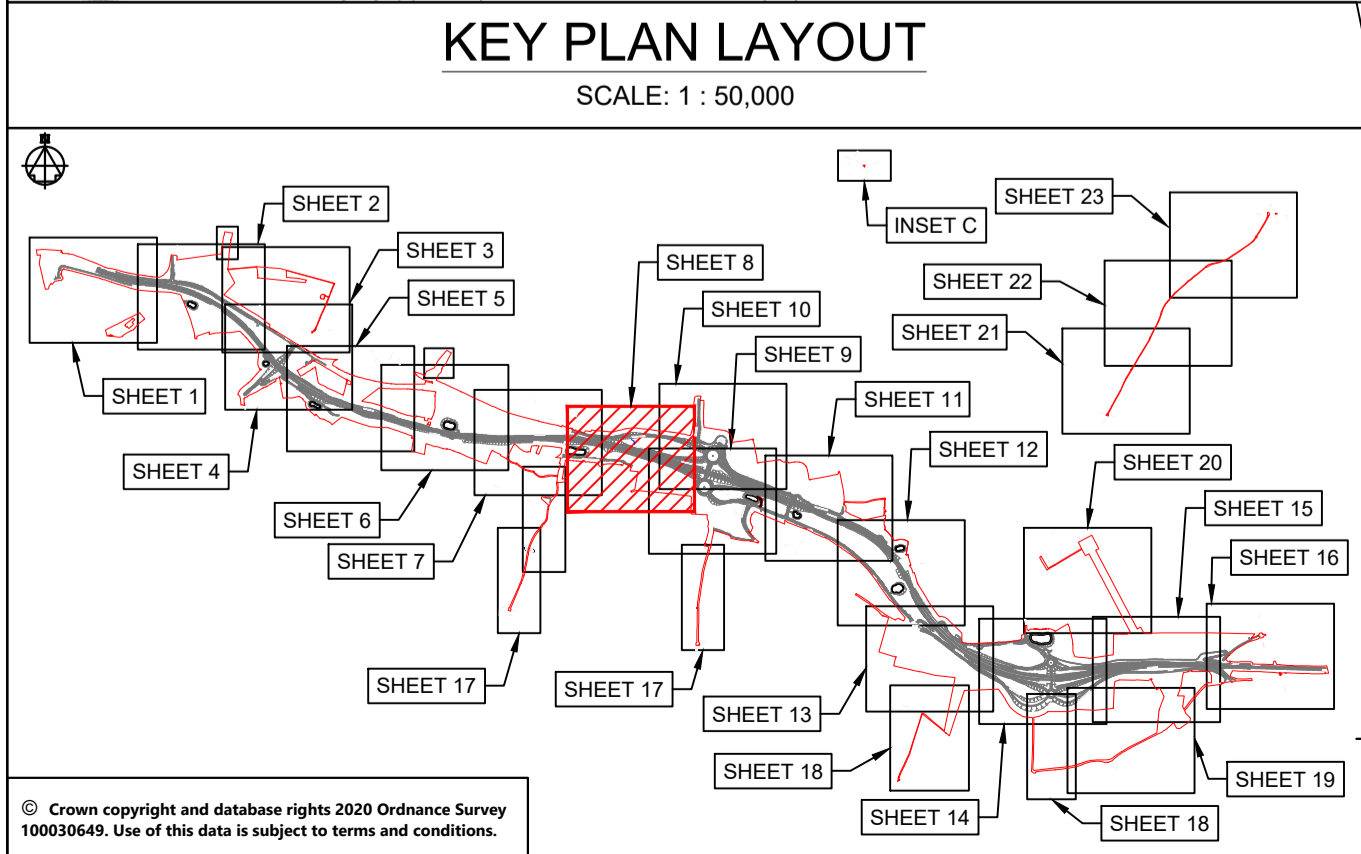
PROJECT STAGE
PCF STAGE 4

DRAWING TITLE
**HEDGEROW PLANS
 REGULATION 5(2)(o)
 SHEET 8 OF 23**

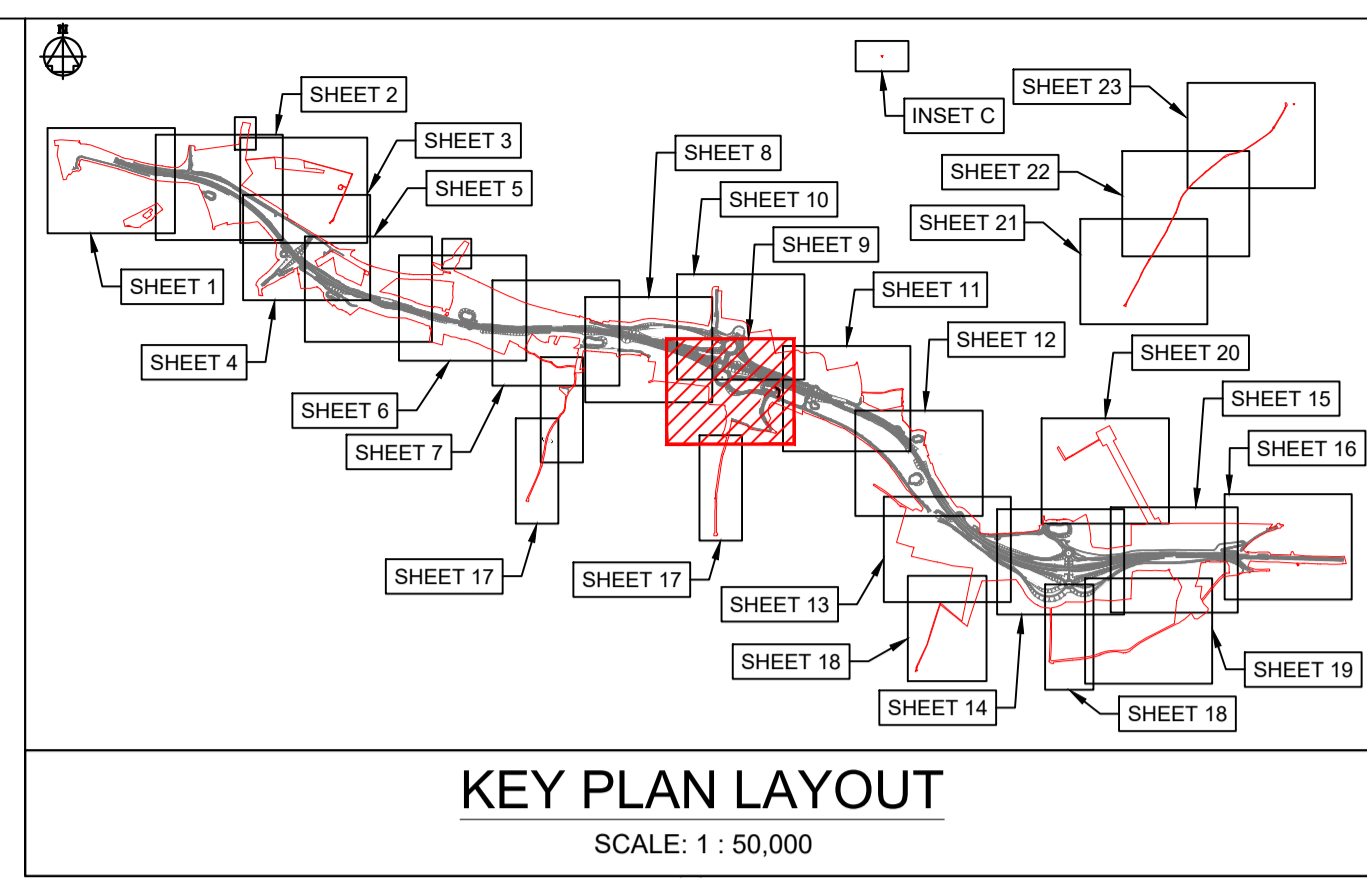
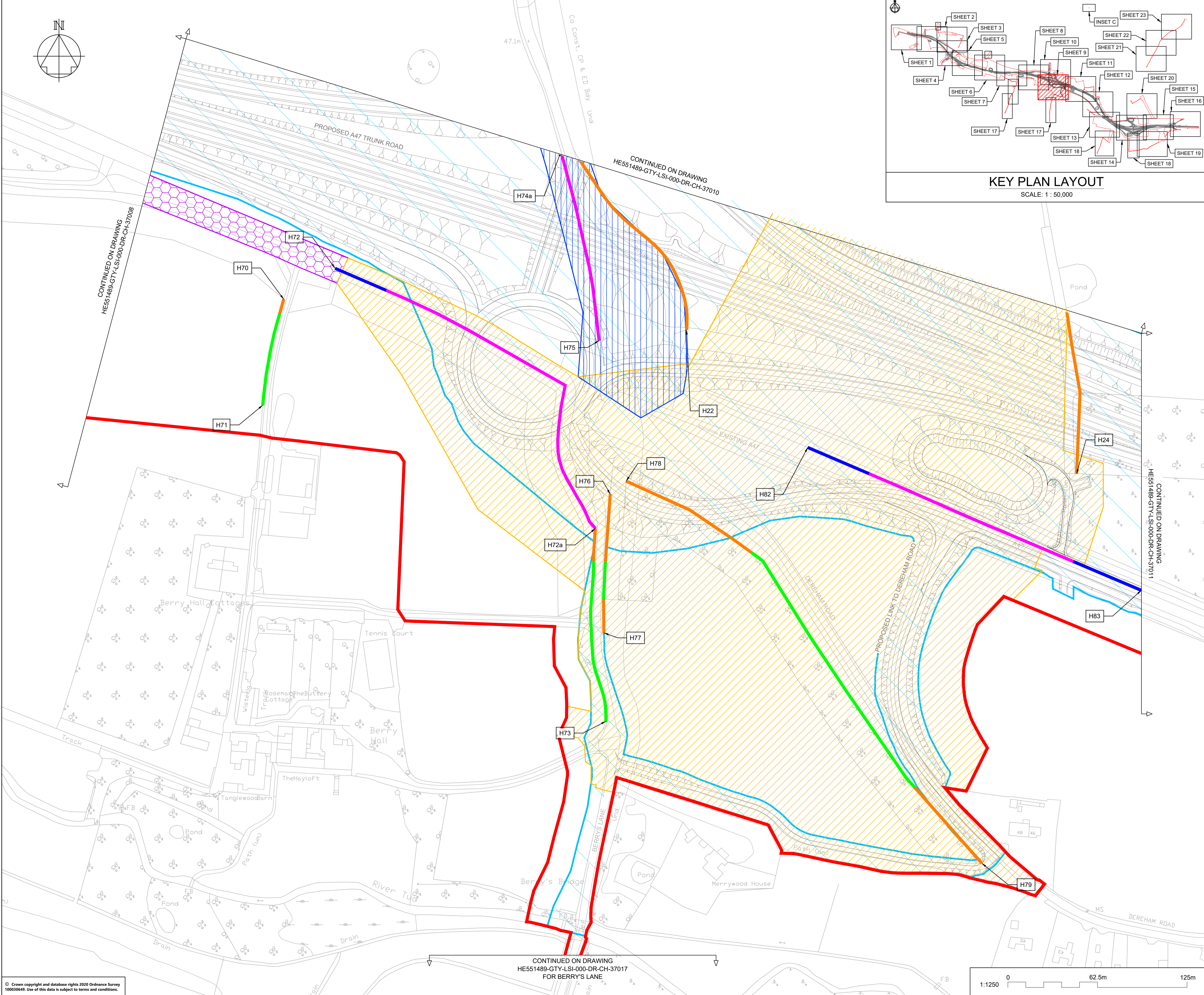
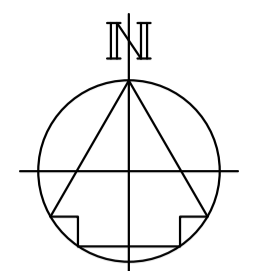
SUITABILITY
AUTHORISED AS STAGE 4 COMPLETED

SHEET SIZE	SCALE	STATUS	REVISION
A1	1:1250	A4	C02

DRAWING NUMBER
HE551489-GTY-LSI-000-DR-CH-40008



© Crown copyright and database rights 2020 Ordnance Survey 10003549. Use of this data is subject to terms and conditions.



NOTES

Purpose of use
FOR DCO SUBMISSION

Development Consent Order Number / Document
TR010038/APP/2.12(J)

- ALL DIMENSIONS ARE IN METRES UNLESS STATED OTHERWISE.
- THESE PLANS SHOULD BE READ IN CONJUNCTION WITH OTHER PLANS AND DOCUMENTS IN THE DEVELOPMENT CONSENT ORDER, IN PARTICULAR THE WORK PLANS AND SCHEDULE 8.

KEY TO SYMBOLS

- ORDER LIMITS
- AREA NOT INCLUDED IN THE ORDER
- SCHEME DESIGN
- HEDGE REMOVED
- HEDGE RETAINED
- IMPORTANT HEDGE REMOVED
- IMPORTANT HEDGE RETAINED
- HIGHWAY LIMIT OF DEVIATION
- UTILITIES AND MINOR WORKS LIMIT OF DEVIATION

REV	DATE	REVISION NOTE	ORG	CHKD	APPD
P01	28/02/21	DCO SUBMISSION	JHar	JHar	MR
C01	28/02/21	DCO SUBMISSION	JHar	JHar	MR
P02	01/10/21	DCO DEADLINE 3		MR	MR
C02	01/10/21	DCO DEADLINE 3		MR	MR
P03	14/12/21	DEADLINE 6 ISSUE	AKno	MR	MR
C03	14/12/21	DEADLINE 6 ISSUE	AKno	MR	MR
P04	25/01/22	DEADLINE 8 UPDATE	YSad	MR	MR
C04	25/01/22	DEADLINE 8 UPDATE	YSad	MR	MR

DESIGNER
SWECO

CONTRACTOR
GallifordTry

CLIENT
highways england

PROJECT TITLE
A47 NORTH TUDDENHAM TO EASTON DUALLING

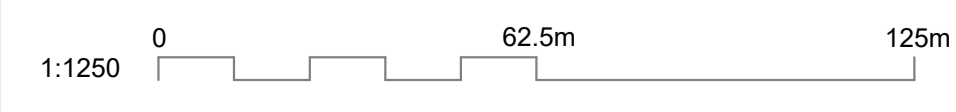
PROJECT STAGE
PCF STAGE 4

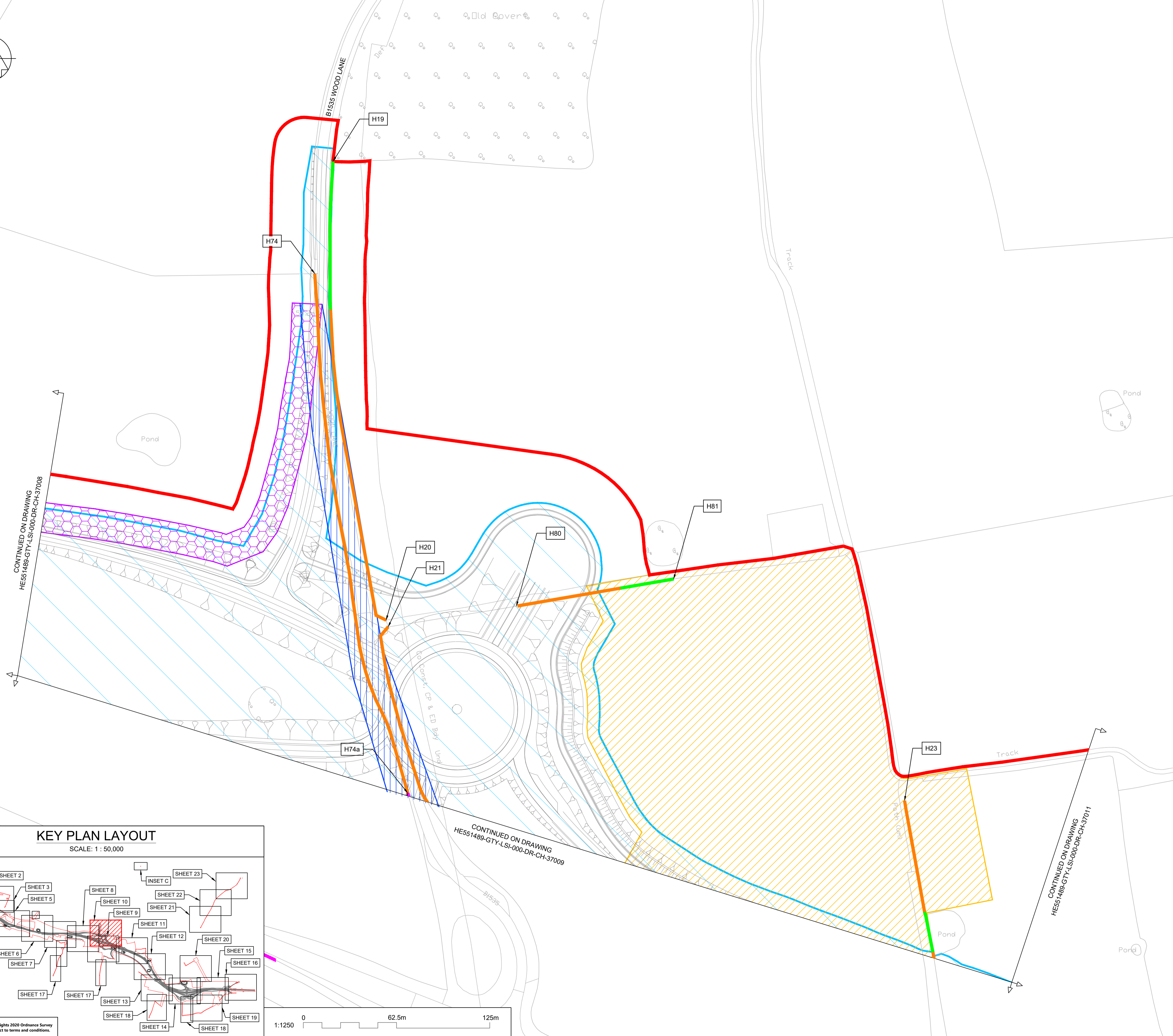
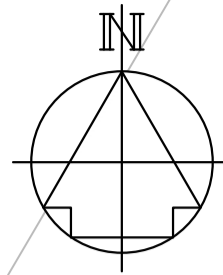
DRAWING TITLE
**HEDGEROW PLAN
REGULATION 5(2)(o)
SHEET 9 OF 23**

SUITABILITY
AUTHORISED AS STAGE 4 COMPLETED

SHEET SIZE	SCALE	STATUS	REVISION
A1	1:1250	A4	C04

DRAWING NUMBER
HE551489-GTY-LSI-000-DR-CH-40009





NOTES

Purpose of use
FOR DCO SUBMISSION

Development Consent Order Number / Document
TR010038/APP/2.12(K)

- ALL DIMENSIONS ARE IN METRES UNLESS STATED OTHERWISE.
- THESE PLANS SHOULD BE READ IN CONJUNCTION WITH OTHER PLANS AND DOCUMENTS IN THE DEVELOPMENT CONSENT ORDER, IN PARTICULAR THE WORK PLANS AND SCHEDULE 8.

KEY TO SYMBOLS

- ORDER LIMITS
- AREA NOT INCLUDED IN THE ORDER
- SCHEME DESIGN
- HEDGE REMOVED
- HEDGE RETAINED
- IMPORTANT HEDGE REMOVED
- IMPORTANT HEDGE RETAINED
- HIGHWAY LIMIT OF DEVIATION
- UTILITIES AND MINOR WORKS LIMIT OF DEVIATION

REV	DATE	REVISION NOTE	ORG	CHKD	APPD
P01	28/02/21	DCO SUBMISSION	JHar	JHar	MR
P02	09/03/21	DCO SUBMISSION	RO	MR	MR
C01	09/03/21	DCO SUBMISSION	RO	MR	MR
P03	25/01/22	DEADLINE 8 UPDATE	YSad	MR	MR
C02	25/01/22	DEADLINE 8 UPDATE	YSad	MR	MR

DESIGNER

CONTRACTOR

CLIENT

PROJECT TITLE
A47 NORTH TUDDENHAM TO EASTON DUALLING

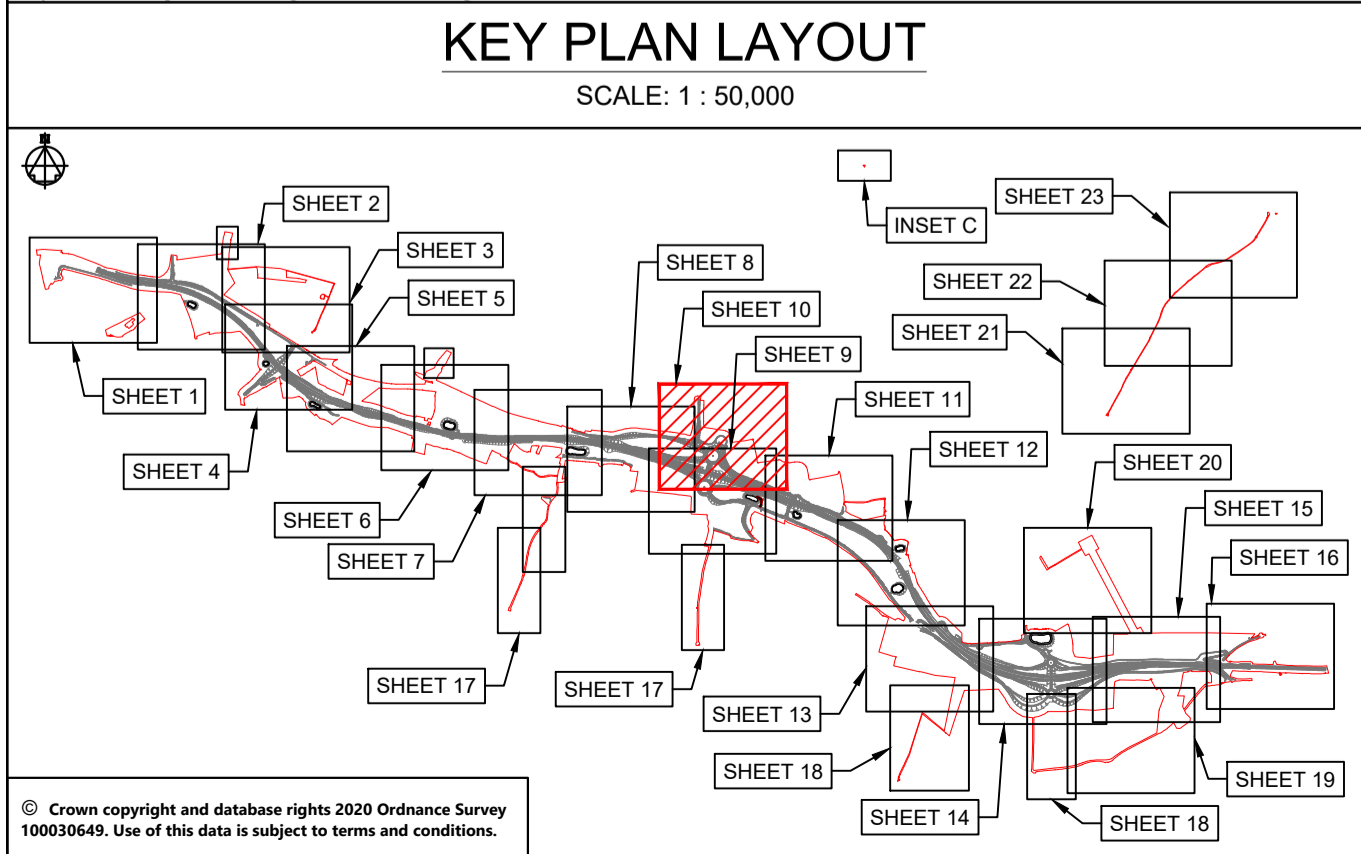
PROJECT STAGE
PCF STAGE 4

DRAWING TITLE
**HEDGEROW PLAN
REGULATION 5(2)(o)
SHEET 10 OF 23**

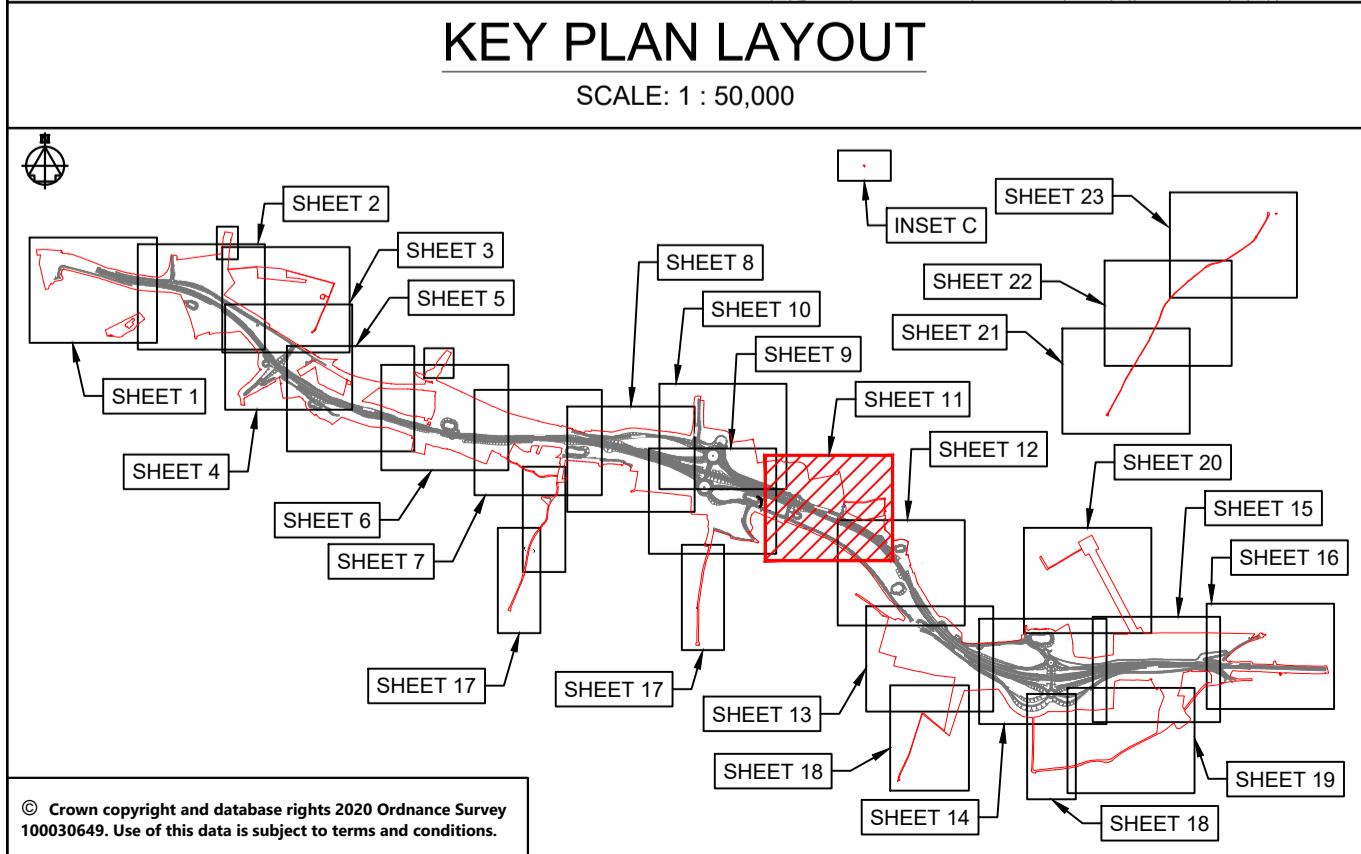
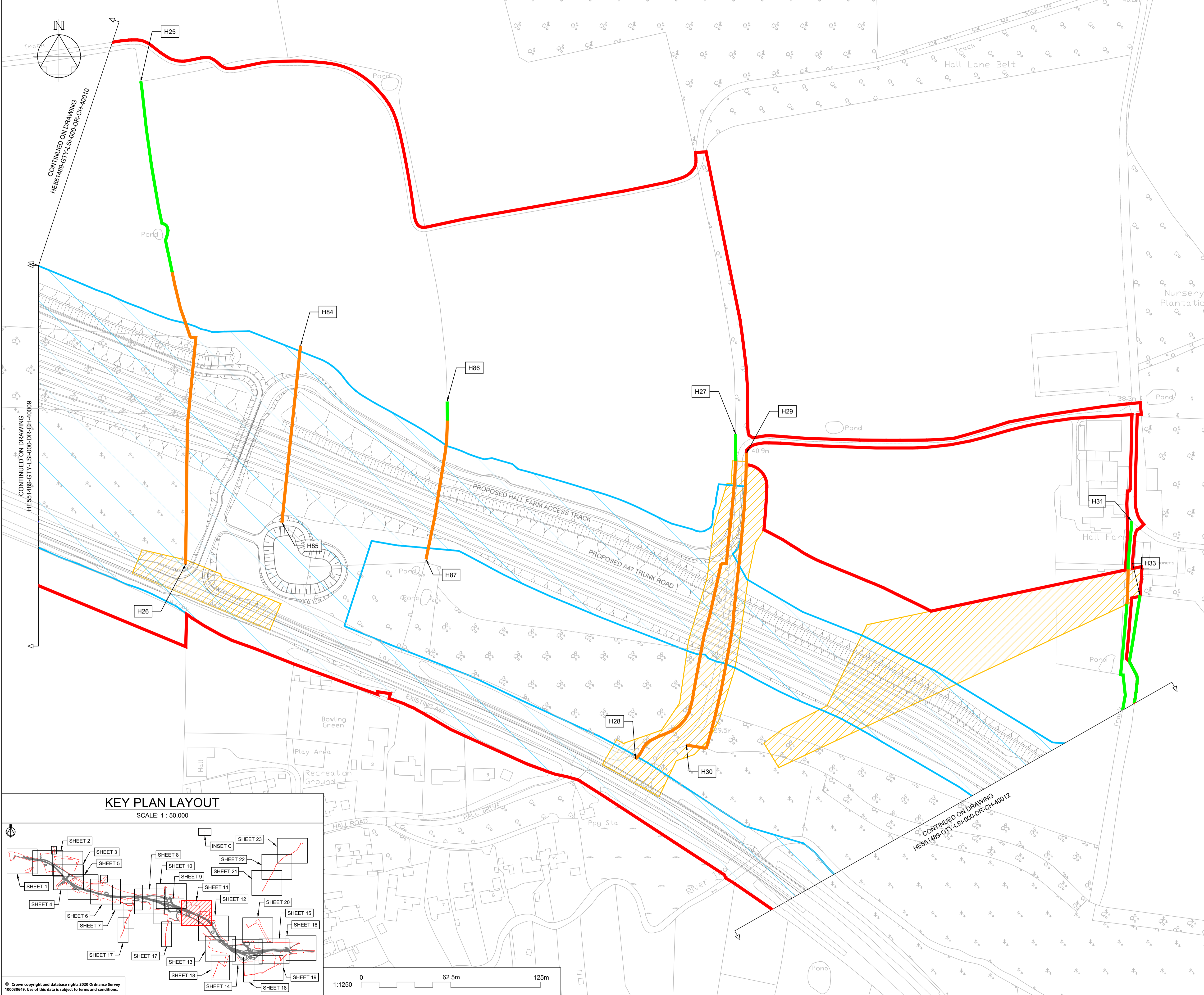
SUITABILITY
AUTHORISED AS STAGE 4 COMPLETED

SHEET SIZE	SCALE	STATUS	REVISION
A1	1:1250	A4	C02

DRAWING NUMBER
HE551489-GTY-LSI-000-DR-CH-40010



This drawing should not be relied on or used in circumstances other than those for which it was originally prepared and for which Sweco UK Ltd was commissioned. Sweco UK Ltd accepts no responsibility for this drawing to any party other than the person by whom it was commissioned. This drawing has been prepared on behalf of Galliford Try by Sweco UK Ltd for the titled project or named part thereof and should not be relied upon or used for any other project without an independent check being carried out as to its suitability and prior written authority of Galliford Try being obtained. Sweco UK Ltd accepts no responsibility or liability for the consequences of this drawing being used for a purpose other than the purposes for which it was commissioned. Any person using or relying on this drawing for such other purpose agrees, and will by such use or reliance be taken to confirm his/her agreement, to indemnify Sweco UK Ltd for all loss or damage resulting therefrom.



NOTES

Purpose of use
FOR DCO SUBMISSION

Development Consent Order Number / Document
TR010038/APP/2.12(L)

- ALL DIMENSIONS ARE IN METRES UNLESS STATED OTHERWISE.
- THESE PLANS SHOULD BE READ IN CONJUNCTION WITH OTHER PLANS AND DOCUMENTS IN THE DEVELOPMENT CONSENT ORDER, IN PARTICULAR THE WORK PLANS AND SCHEDULE 8.

KEY TO SYMBOLS

- ORDER LIMITS
- AREA NOT INCLUDED IN THE ORDER
- SCHEME DESIGN
- HEDGE REMOVED
- HEDGE RETAINED
- IMPORTANT HEDGE REMOVED
- IMPORTANT HEDGE RETAINED
- HIGHWAY LIMIT OF DEVIATION
- UTILITIES AND MINOR WORKS LIMIT OF DEVIATION

P01	28/02/21	DCO SUBMISSION	JHar	JHar	MR
C01	28/02/21	DCO SUBMISSION	JHar	JHar	MR
P02	25/01/22	DEADLINE 8 UPDATE	YSad	MR	MR
C02	25/01/22	DEADLINE 8 UPDATE	YSad	MR	MR
REV	DATE	REVISION NOTE	ORG	CHKD	APPD

DESIGNER
SWECO

CONTRACTOR
GallifordTry

CLIENT
highways england

PROJECT TITLE
A47 NORTH TUDDENHAM TO EASTON DULLING

PROJECT STAGE
PCF STAGE 4

DRAWING TITLE
**HEDGEROW PLAN
REGULATION 5(2)(o)
SHEET 11 OF 23**

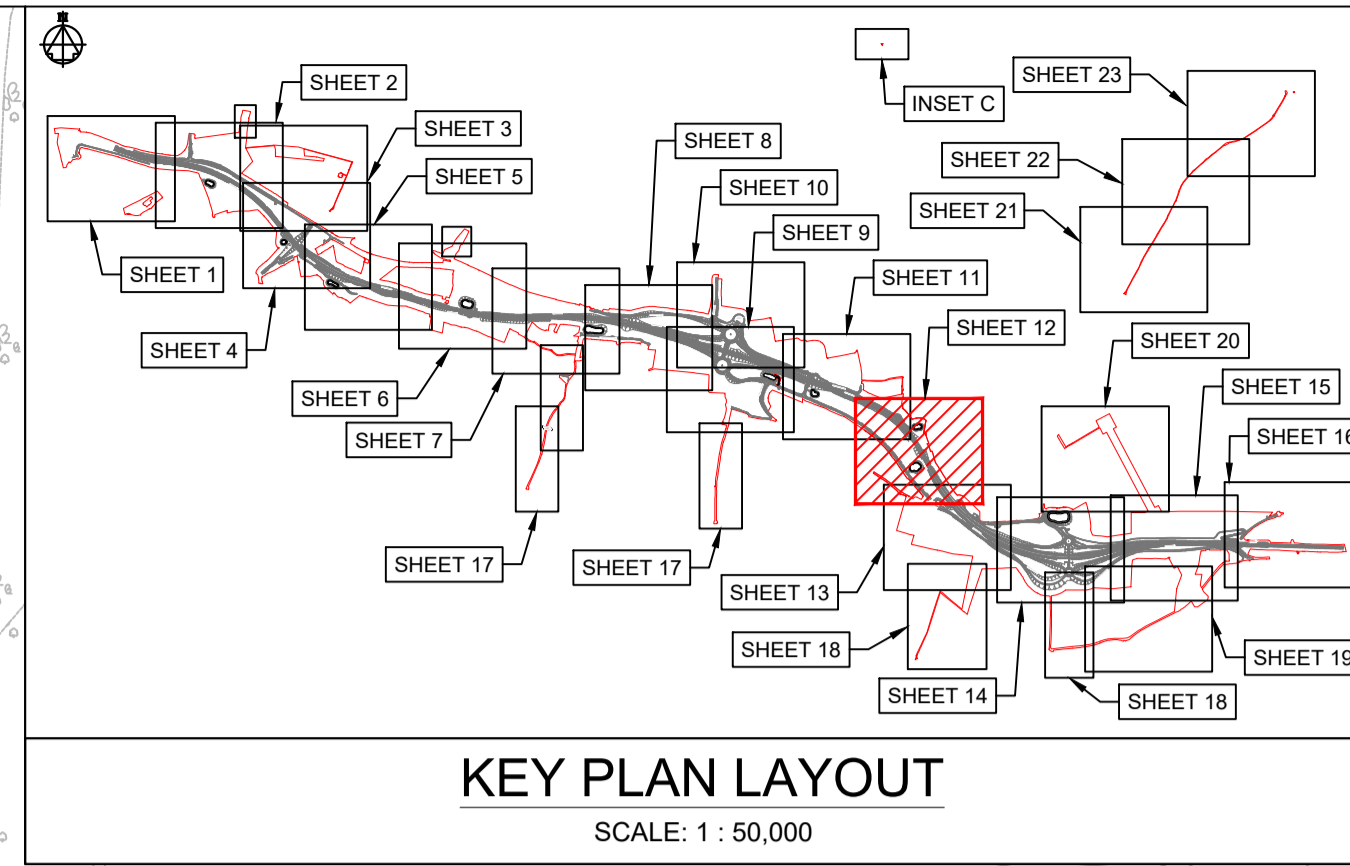
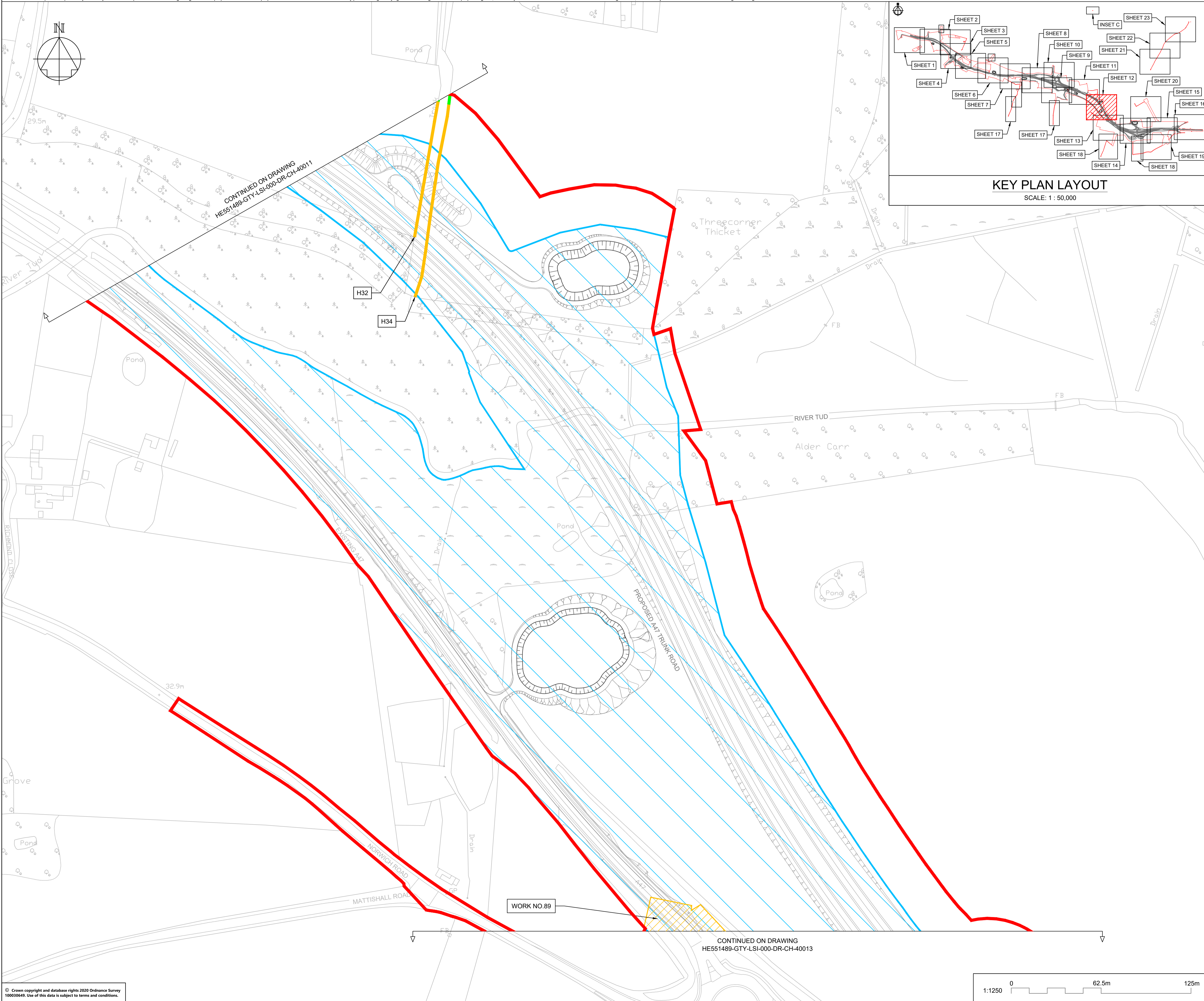
SUITABILITY
AUTHORISED AS STAGE 4 COMPLETED

SHEET SIZE	SCALE	STATUS	REVISION
A1	1:1250	A4	C02

DRAWING NUMBER
HE551489-GTY-LSI-000-DR-CH-40011

© Crown copyright and database rights 2020 Ordnance Survey 10003549. Use of this data is subject to terms and conditions.

This drawing should not be relied on or used in circumstances other than those for which it was originally prepared and for which Sweco UK Ltd was commissioned. Sweco UK Ltd accepts no responsibility for this drawing to any party other than the person by whom it was commissioned. This drawing has been prepared on behalf of Galliford Try by Sweco UK Ltd for the titled project and should not be relied upon or used for any other project without an independent check being carried out as to its suitability and prior written authority of Galliford Try being obtained. Sweco UK Ltd accepts no responsibility or liability for the consequences of this drawing being used for a purpose other than the purposes for which it was commissioned. Any person using or relying on this drawing for such other purpose agrees, and will by such use or reliance be taken to confirm his/her agreement, to indemnify Sweco UK Ltd for all loss or damage resulting therefrom.



NOTES

Purpose of use
FOR DCO SUBMISSION

Development Consent Order Number / Document
TR010038/APP/2.12(M)

- ALL DIMENSIONS ARE IN METRES UNLESS STATED OTHERWISE.
- THESE PLANS SHOULD BE READ IN CONJUNCTION WITH OTHER PLANS AND DOCUMENTS IN THE DEVELOPMENT CONSENT ORDER, IN PARTICULAR THE WORK PLANS AND SCHEDULE 8.

KEY TO SYMBOLS

- ORDER LIMITS
- AREA NOT INCLUDED IN THE ORDER
- SCHEME DESIGN
- HEDGE REMOVED
- HEDGE RETAINED
- IMPORTANT HEDGE REMOVED
- IMPORTANT HEDGE RETAINED
- HIGHWAY LIMIT OF DEVIATION
- UTILITIES AND MINOR WORKS LIMIT OF DEVIATION

P01	28/02/21	DCO SUBMISSION	ACus	JHar	MR
C01	28/02/21	DCO SUBMISSION	ACus	JHar	MR
REV	DATE	REVISION NOTE	ORG	CHKD	APPD

DESIGNER

CONTRACTOR

CLIENT

PROJECT TITLE
A47 NORTH TUDDENHAM TO EASTON DUALLING

PROJECT STAGE
PCF STAGE 4

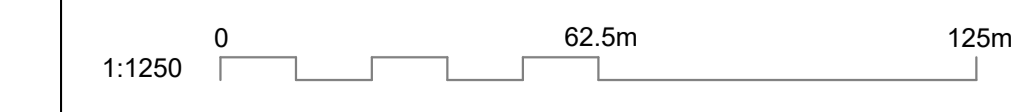
DRAWING TITLE
**HEDGEROW PLAN
REGULATION 5(2)(o)
SHEET 12 OF 23**

SUITABILITY
AUTHORISED AS STAGE 3 COMPLETED

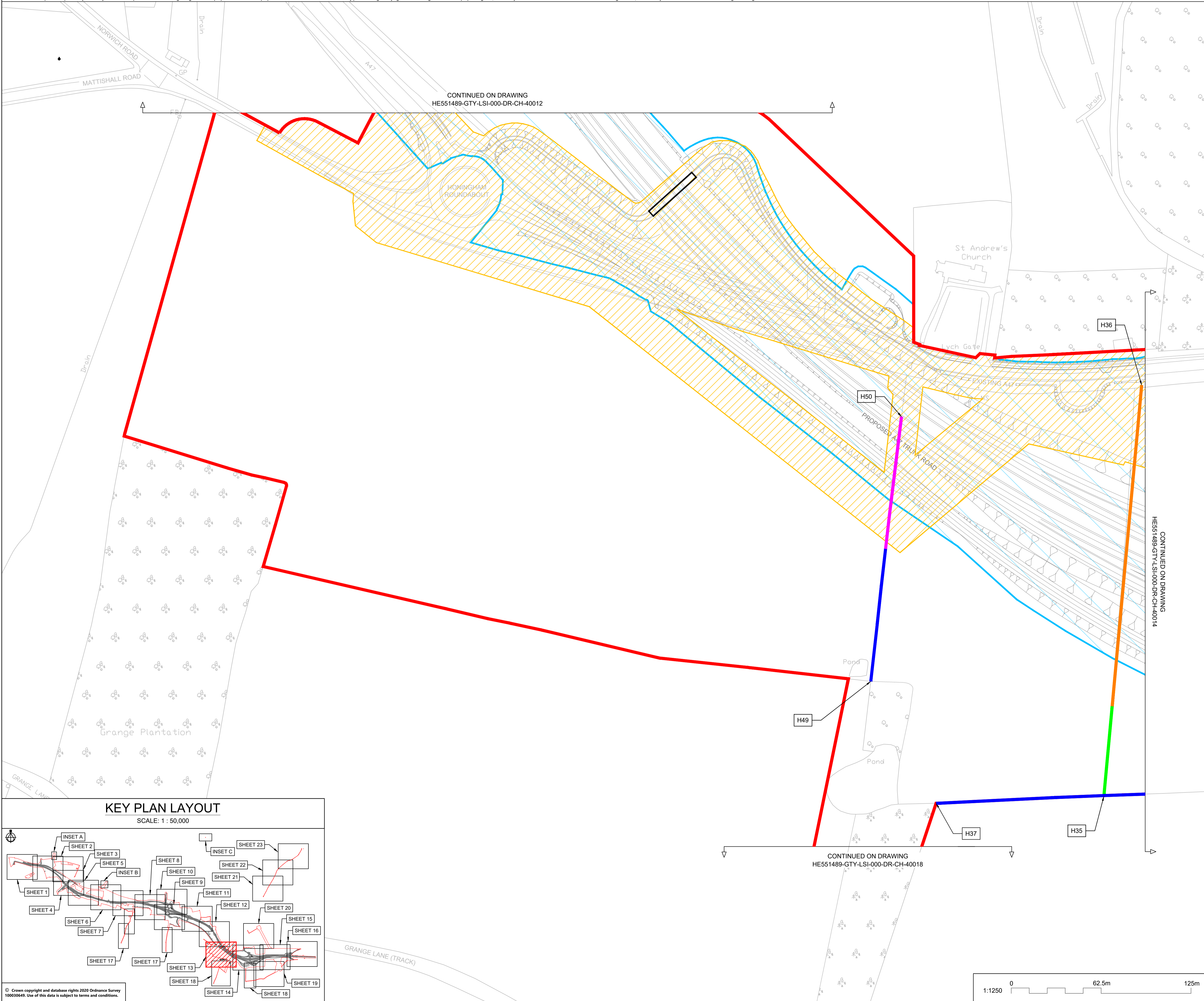
SHEET SIZE A1	SCALE 1:1250	STATUS A3	REVISION C01
-------------------------	------------------------	---------------------	------------------------

DRAWING NUMBER
HE551489-GTY-LSI-000-DR-CH-40012

© Crown copyright and database rights 2020 Ordnance Survey 10003549. Use of this data is subject to terms and conditions.



This drawing should not be relied on or used in circumstances other than those for which it was originally prepared and for which Sweco UK Ltd was commissioned. Sweco UK Ltd accepts no responsibility for this drawing to any party other than the person by whom it was commissioned. This drawing has been prepared on behalf of Galliford Try by Sweco UK Ltd for the titled project and should not be relied upon or used for any other project without an independent check being carried out as to its suitability and prior written authority of Galliford Try being obtained. Sweco UK Ltd accepts no responsibility or liability for the consequences of this drawing being used for a purpose other than the purposes for which it was commissioned. Any person using or relying on this drawing for such other purpose agrees, and will by such use or reliance be taken to confirm his/her agreement, to indemnify Sweco UK Ltd for all loss or damage resulting therefrom.



NOTES

Purpose of use
FOR DCO SUBMISSION

Development Consent Order Number / Document
TR010038/APP/2.12(N)

1. ALL DIMENSIONS ARE IN METRES UNLESS STATED OTHERWISE.
2. THESE PLANS SHOULD BE READ IN CONJUNCTION WITH OTHER PLANS AND DOCUMENTS IN THE DEVELOPMENT CONSENT ORDER, IN PARTICULAR THE WORK PLANS AND SCHEDULE 8.

KEY TO SYMBOLS

	ORDER LIMITS
	AREA NOT INCLUDED IN THE ORDER
	SCHEME DESIGN
	HEDGE REMOVED
	HEDGE RETAINED
	IMPORTANT HEDGE REMOVED
	IMPORTANT HEDGE RETAINED
	HIGHWAY LIMIT OF DEVIATION
	UTILITIES AND MINOR WORKS LIMIT OF DEVIATION

P01	28/02/21	DCO SUBMISSION		ACus	JHar	MR
P02	09/03/21	DCO SUBMISSION		RO	MR	MR
C01	09/03/21	DCO SUBMISSION		RO	MR	MR
REV	DATE	REVISION NOTE		ORG	CHKD	APPD

DESIGNER
SWECO

CONTRACTOR
GallifordTry

CLIENT
highways england

PROJECT TITLE
A47 NORTH TUDDENHAM TO EASTON DUALLING

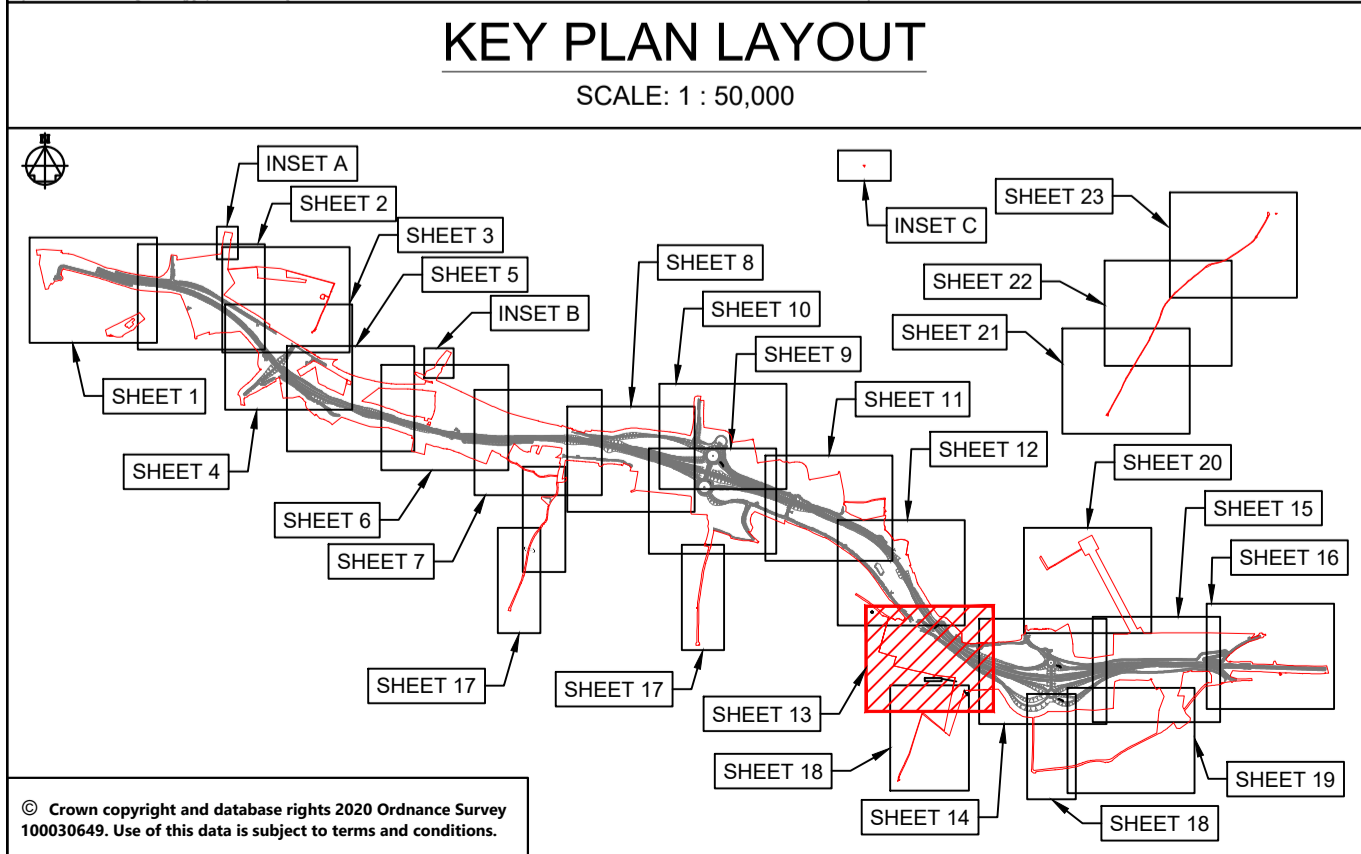
PROJECT STAGE
PCF STAGE 4

DRAWING TITLE
**HEDGEROW PLAN
REGULATION 5(2)(o)
SHEET 13 OF 23**

SUITABILITY
AUTHORISED AS STAGE 3 COMPLETED

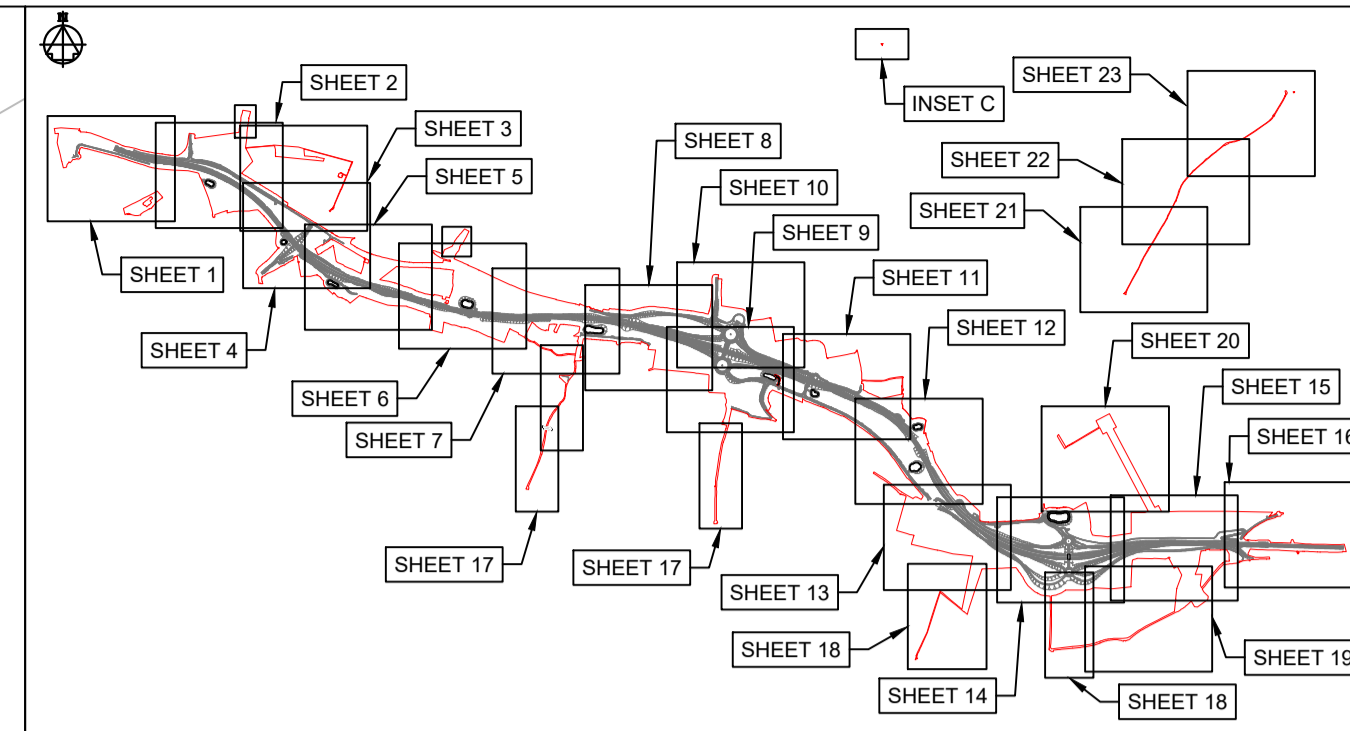
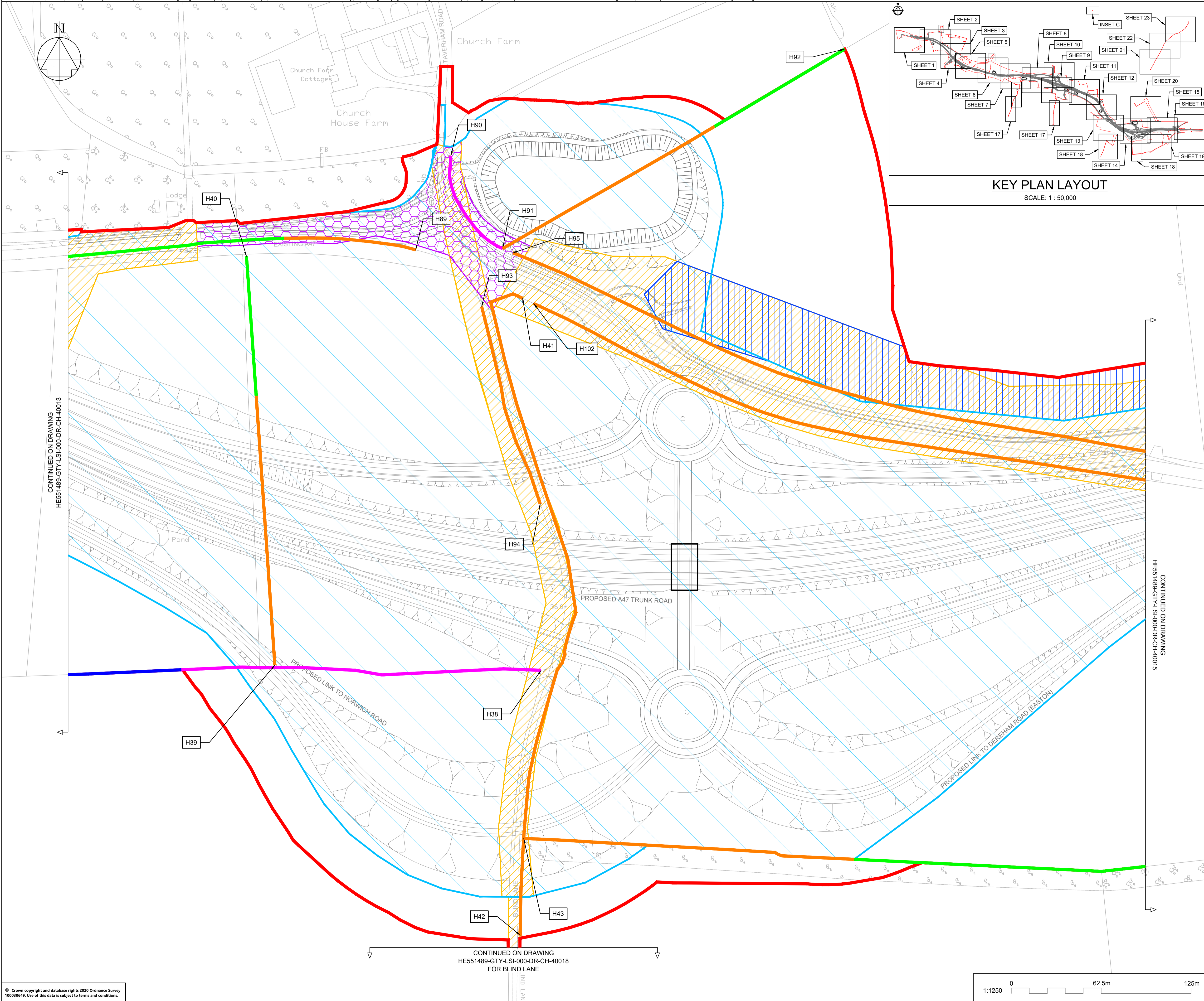
SHEET SIZE A1	SCALE 1:1250	STATUS A3	REVISION C01
-------------------------	------------------------	---------------------	------------------------

DRAWING NUMBER
HE551489-GTY-LSI-000-DR-CH-40013



© Crown copyright and database rights 2020 Ordnance Survey 10003549. Use of this data is subject to terms and conditions.

This drawing should not be relied on or used in circumstances other than those for which it was originally prepared and for which Sweco UK Ltd was commissioned. Sweco UK Ltd accepts no responsibility for this drawing to any party other than the person by whom it was commissioned. This drawing has been prepared on behalf of Galliford Try by Sweco UK Ltd for the titled project or named part thereof and should not be relied upon or used for any other project without an independent check being carried out as to its suitability and prior written authority of Galliford Try being obtained. Sweco UK Ltd accepts no responsibility or liability for the consequences of this drawing being used for a purpose other than the purposes for which it was commissioned. Any person using or relying on this drawing for such other purpose agrees, and will by such use or reliance be taken to confirm his/her agreement, to indemnify Sweco UK Ltd for all loss or damage resulting therefrom.



KEY PLAN LAYOUT
SCALE: 1 : 50,000

NOTES

Purpose of use
FOR DCO SUBMISSION

Development Consent Order Number / Document
TR010038/APP/2.12(O)

- ALL DIMENSIONS ARE IN METRES UNLESS STATED OTHERWISE.
- THESE PLANS SHOULD BE READ IN CONJUNCTION WITH OTHER PLANS AND DOCUMENTS IN THE DEVELOPMENT CONSENT ORDER, IN PARTICULAR THE WORK PLANS AND SCHEDULE 8.

KEY TO SYMBOLS

- ORDER LIMITS
- AREA NOT INCLUDED IN THE ORDER
- SCHEME DESIGN
- HEDGE REMOVED
- HEDGE RETAINED
- IMPORTANT HEDGE REMOVED
- IMPORTANT HEDGE RETAINED
- HIGHWAY LIMIT OF DEVIATION
- UTILITIES AND MINOR WORKS LIMIT OF DEVIATION

REV	DATE	REVISION NOTE	ORG	CHKD	APPD
P01	28/02/21	DCO SUBMISSION	ACus	JHar	MR
P02	09/03/21	DCO SUBMISSION	RO	MR	MR
C01	09/03/21	DCO SUBMISSION	RO	MR	MR
P03	01/10/21	DCO DEADLINE 3		MR	MR
C02	01/10/21	DCO DEADLINE 3		MR	MR
P04	14/12/21	DEADLINE 6 ISSUE	AKno	MR	MR
C03	14/12/21	DEADLINE 6 ISSUE	AKno	MR	MR
P05	25/01/22	DEADLINE 8 UPDATE	YSad	MR	MR
C04	25/01/22	DEADLINE 8 UPDATE	YSad	MR	MR

DESIGNER
SWECO

CONTRACTOR
GallifordTry

CLIENT
highways england

PROJECT TITLE
A47 NORTH TUDDENHAM TO EASTON DUALLING

PROJECT STAGE
PCF STAGE 4

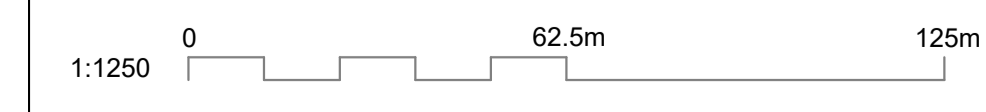
DRAWING TITLE
HEDGEROW PLAN REGULATION 5(2)(o) SHEET 14 OF 23

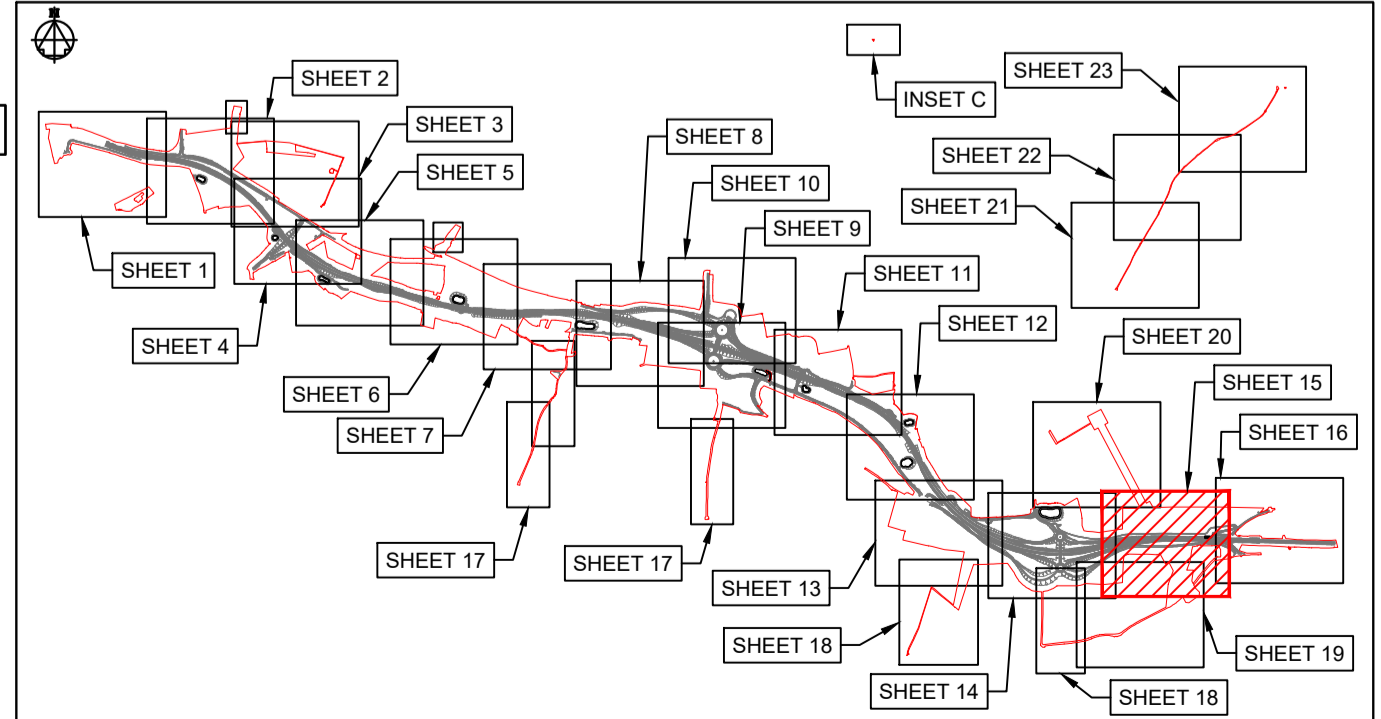
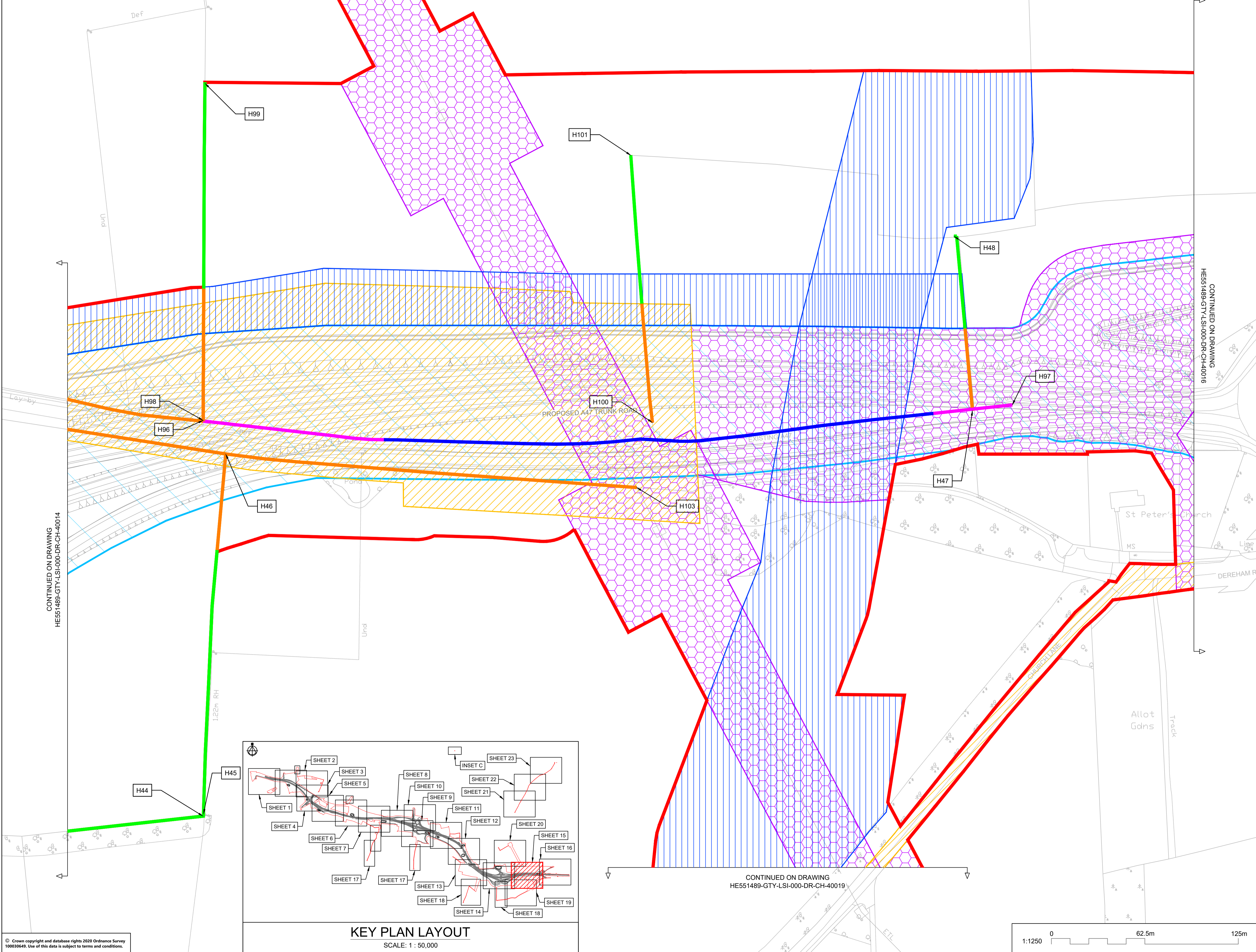
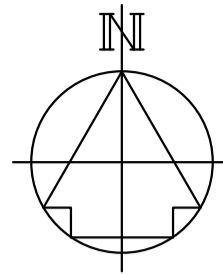
SUITABILITY
AUTHORISED AS STAGE 4 COMPLETED

SHEET SIZE	SCALE	STATUS	REVISION
A1	1:1250	A4	C04

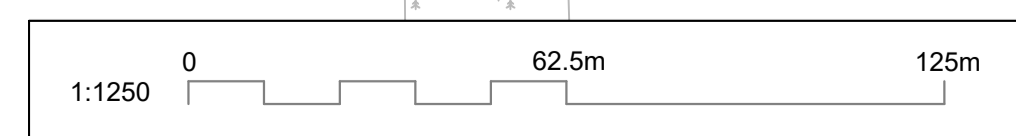
DRAWING NUMBER
HE551489-GTY-LSI-000-DR-CH-40014

© Crown copyright and database rights 2020 Ordnance Survey 10003549. Use of this data is subject to terms and conditions.



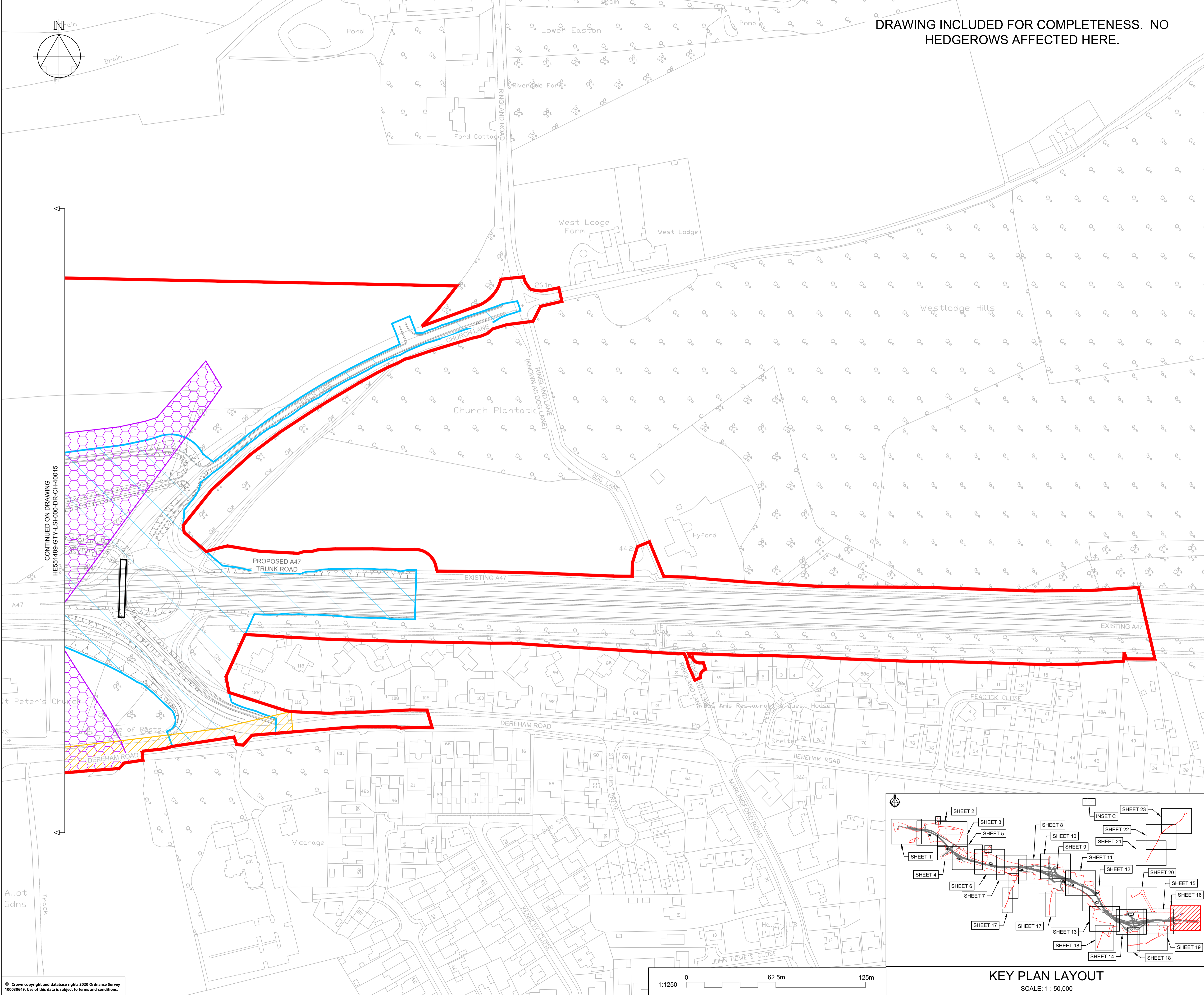


KEY PLAN LAYOUT
SCALE: 1 : 50,000



NOTES																																															
Purpose of use																																															
FOR DCO SUBMISSION																																															
Development Consent Order Number / Document																																															
TR010038/APP/2.12(P)																																															
1. ALL DIMENSIONS ARE IN METRES UNLESS STATED OTHERWISE.																																															
2. THESE PLANS SHOULD BE READ IN CONJUNCTION WITH OTHER PLANS AND DOCUMENTS IN THE DEVELOPMENT CONSENT ORDER, IN PARTICULAR THE WORK PLANS AND SCHEDULE 8.																																															
KEY TO SYMBOLS																																															
	ORDER LIMITS		AREA NOT INCLUDED IN THE ORDER		SCHEME DESIGN																																										
	HEDGE REMOVED		IMPORTANT HEDGE REMOVED		IMPORTANT HEDGE RETAINED																																										
	HEDGE RETAINED		HIGHWAY LIMIT OF DEVIATION		UTILITIES AND MINOR WORKS LIMIT OF DEVIATION																																										
	UTILITIES AND MINOR WORKS LIMIT OF DEVIATION		AREA NOT INCLUDED IN THE ORDER		SCHEME DESIGN																																										
<table border="1"> <thead> <tr> <th>REV</th> <th>DATE</th> <th>REVISION NOTE</th> <th>ORG</th> <th>CHKD</th> <th>APPD</th> </tr> </thead> <tbody> <tr> <td>P01</td> <td>28/02/21</td> <td>DCO SUBMISSION</td> <td>ACus</td> <td>JHar</td> <td>MR</td> </tr> <tr> <td>P02</td> <td>09/03/21</td> <td>DCO SUBMISSION</td> <td>RO</td> <td>MR</td> <td>MR</td> </tr> <tr> <td>C01</td> <td>09/03/21</td> <td>DCO SUBMISSION</td> <td>RO</td> <td>MR</td> <td>MR</td> </tr> <tr> <td>P03</td> <td>25/01/22</td> <td>DEADLINE 8 UPDATE</td> <td>YSad</td> <td>MR</td> <td>MR</td> </tr> <tr> <td>C02</td> <td>25/01/22</td> <td>DEADLINE 8 UPDATE</td> <td>YSad</td> <td>MR</td> <td>MR</td> </tr> <tr> <td>REV</td> <td>DATE</td> <td>REVISION NOTE</td> <td>ORG</td> <td>CHKD</td> <td>APPD</td> </tr> </tbody> </table>						REV	DATE	REVISION NOTE	ORG	CHKD	APPD	P01	28/02/21	DCO SUBMISSION	ACus	JHar	MR	P02	09/03/21	DCO SUBMISSION	RO	MR	MR	C01	09/03/21	DCO SUBMISSION	RO	MR	MR	P03	25/01/22	DEADLINE 8 UPDATE	YSad	MR	MR	C02	25/01/22	DEADLINE 8 UPDATE	YSad	MR	MR	REV	DATE	REVISION NOTE	ORG	CHKD	APPD
REV	DATE	REVISION NOTE	ORG	CHKD	APPD																																										
P01	28/02/21	DCO SUBMISSION	ACus	JHar	MR																																										
P02	09/03/21	DCO SUBMISSION	RO	MR	MR																																										
C01	09/03/21	DCO SUBMISSION	RO	MR	MR																																										
P03	25/01/22	DEADLINE 8 UPDATE	YSad	MR	MR																																										
C02	25/01/22	DEADLINE 8 UPDATE	YSad	MR	MR																																										
REV	DATE	REVISION NOTE	ORG	CHKD	APPD																																										
DESIGNER																																															
SWECO																																															
CONTRACTOR																																															
GallifordTry																																															
CLIENT																																															
highways england																																															
PROJECT TITLE																																															
A47 NORTH TUDDENHAM TO EASTON DUALLING																																															
PROJECT STAGE																																															
PCF STAGE 4																																															
DRAWING TITLE																																															
HEDGEROW PLAN REGULATION 5(2)(o) SHEET 15 OF 23																																															
SUITABILITY																																															
AUTHORISED AS STAGE 4 COMPLETED																																															
SHEET SIZE	SCALE	STATUS	REVISION																																												
A1	1:1250	A4	C02																																												
DRAWING NUMBER																																															
HE551489-GTY-LSI-000-DR-CH-40015																																															

This drawing should not be relied on or used in circumstances other than those for which it was originally prepared and for which Sweco UK Ltd was commissioned. Sweco UK Ltd accepts no responsibility for this drawing to any party other than the person by whom it was commissioned. This drawing has been prepared on behalf of Galliford Try by Sweco UK Ltd for the titled project and should not be relied upon or used for any other project without an independent check being carried out as to its suitability and prior written authority of Galliford Try being obtained. Sweco UK Ltd accepts no responsibility or liability for the consequences of this drawing being used for a purpose other than the purposes for which it was commissioned. Any person using or relying on this drawing for such other purpose agrees, and will by such use or reliance be taken to confirm his/her agreement, to indemnify Sweco UK Ltd for all loss or damage resulting therefrom.



DRAWING INCLUDED FOR COMPLETENESS. NO HEDGEROWS AFFECTED HERE.

NOTES	
Purpose of use FOR DCO SUBMISSION	
Development Consent Order Number / Document TR010038/APP/2.12(Q)	
1. ALL DIMENSIONS ARE IN METRES UNLESS STATED OTHERWISE.	
2. THESE PLANS SHOULD BE READ IN CONJUNCTION WITH OTHER PLANS AND DOCUMENTS IN THE DEVELOPMENT CONSENT ORDER, IN PARTICULAR THE WORK PLANS AND SCHEDULE 8.	
KEY TO SYMBOLS	
	ORDER LIMITS
	AREA NOT INCLUDED IN THE ORDER
	SCHEME DESIGN
	HEDGE REMOVED
	HEDGE RETAINED
	IMPORTANT HEDGE REMOVED
	IMPORTANT HEDGE RETAINED
	HIGHWAY LIMIT OF DEVIATION
	UTILITIES AND MINOR WORKS LIMIT OF DEVIATION

REV	DATE	REVISION NOTE	ORG	CHKD	APPD
P01	28/02/21	DCO SUBMISSION	ACus	JHar	MR
C01	28/02/21	DCO SUBMISSION	ACus	JHar	MR
P02	25/01/22	DEADLINE 8 UPDATE	YSad	MR	MR
C02	25/01/22	DEADLINE 8 UPDATE	YSad	MR	MR

DESIGNER
SWECO

CONTRACTOR
GallifordTry

CLIENT
highways england

PROJECT TITLE
A47 NORTH TUDDENHAM TO EASTON DULLING

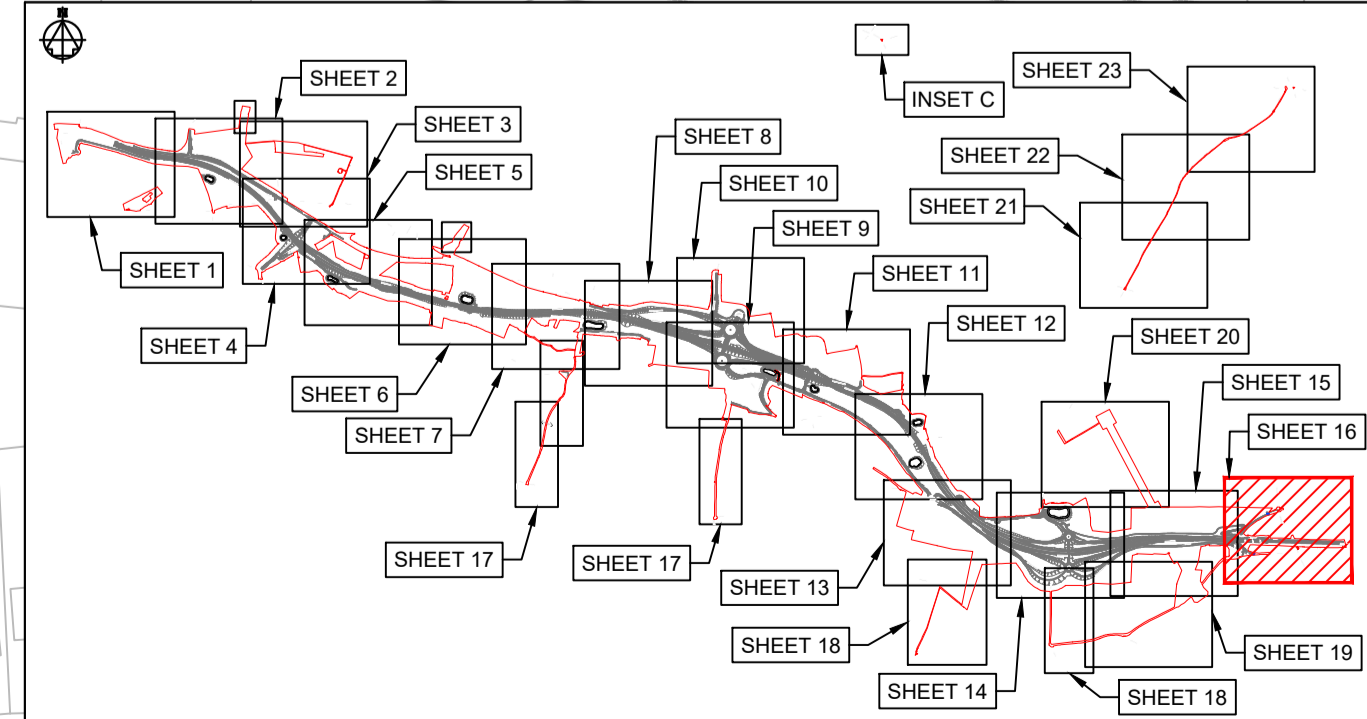
PROJECT STAGE
PCF STAGE 4

DRAWING TITLE
**HEDGEROW PLAN
REGULATION 5(2)(o)
SHEET 16 OF 23**

SUITABILITY
AUTHORISED AS STAGE 4 COMPLETED

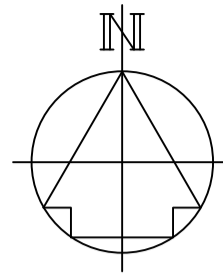
SHEET SIZE	SCALE	STATUS	REVISION
A1	1:1250	A4	C02

DRAWING NUMBER
HE551489-GTY-LSI-000-DR-CH-40016

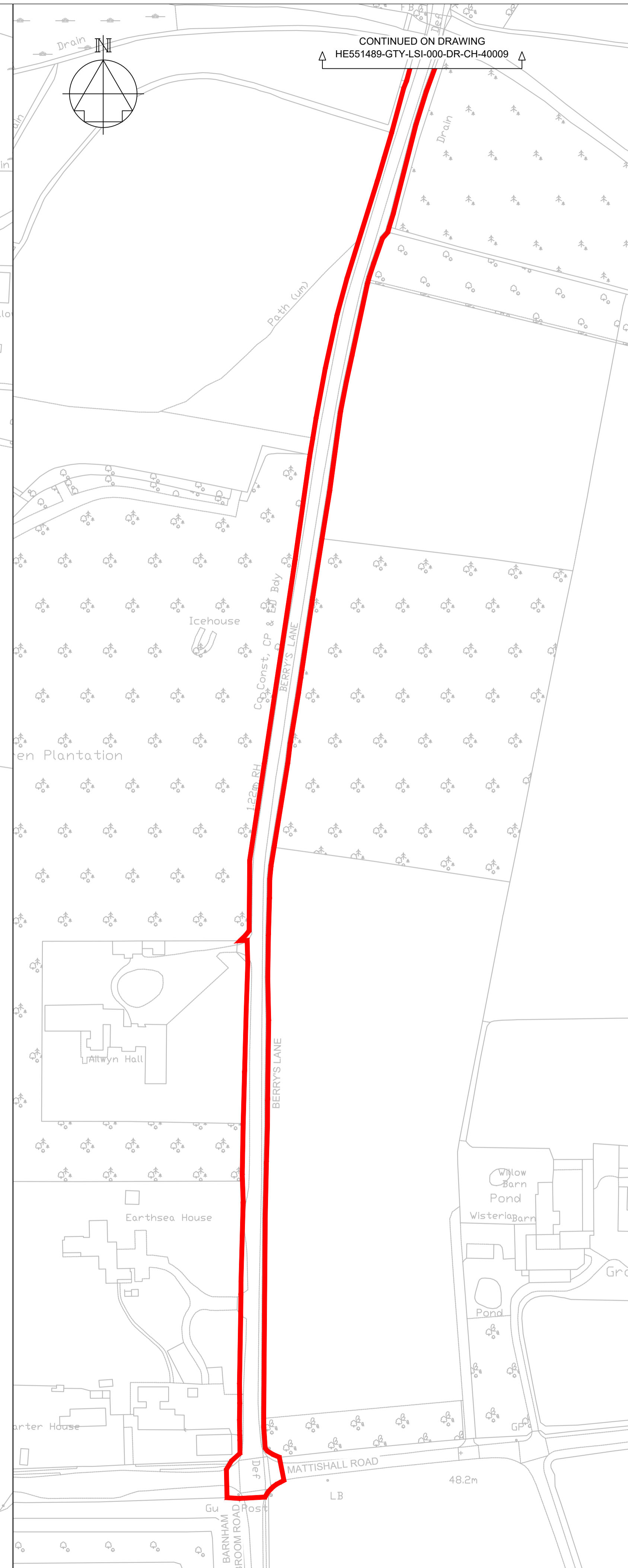
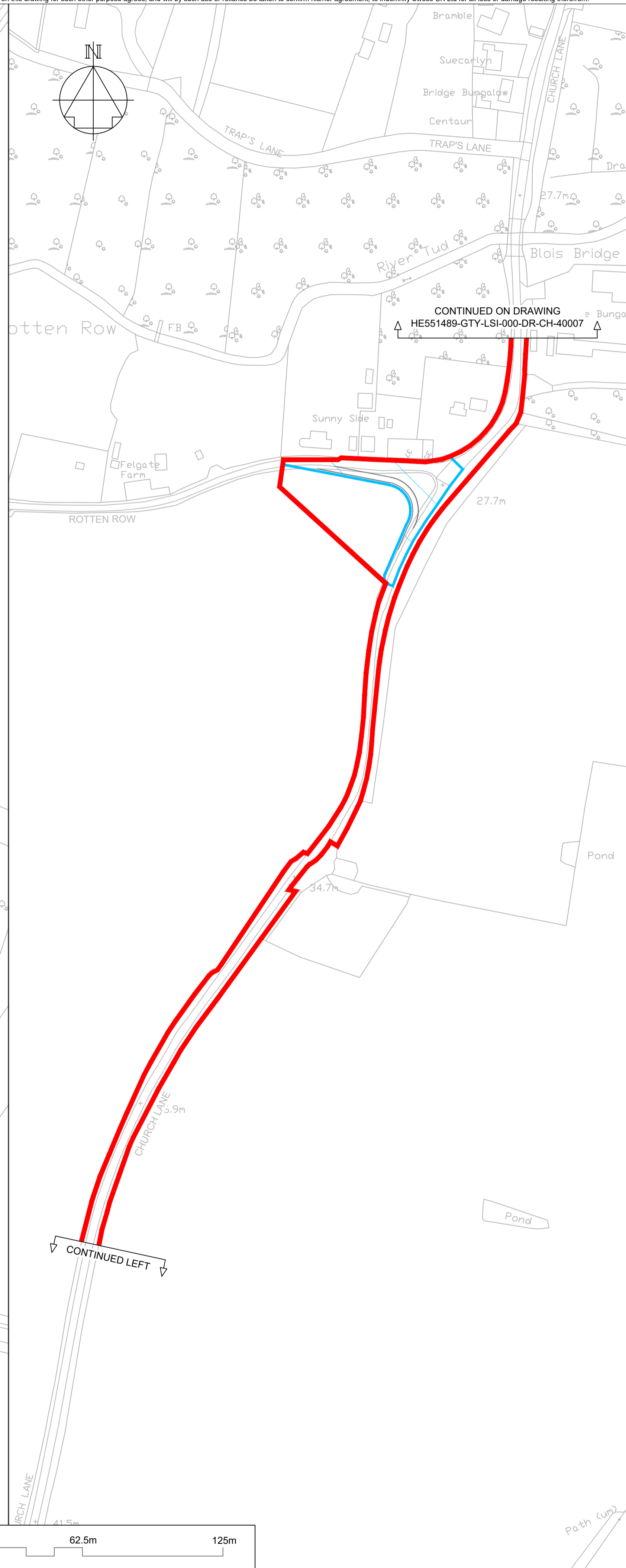
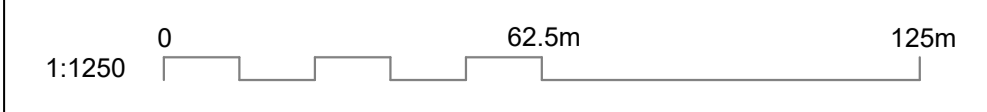
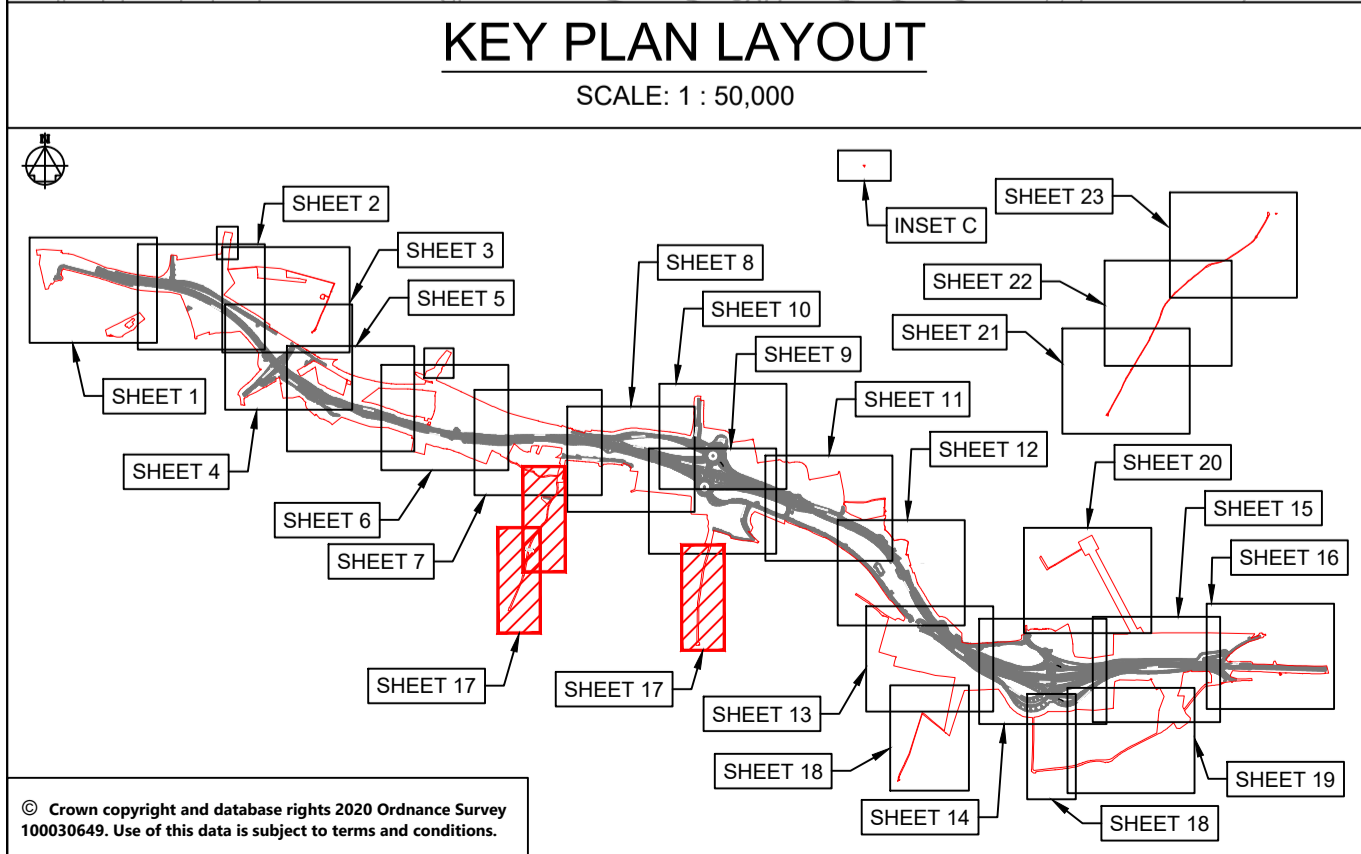
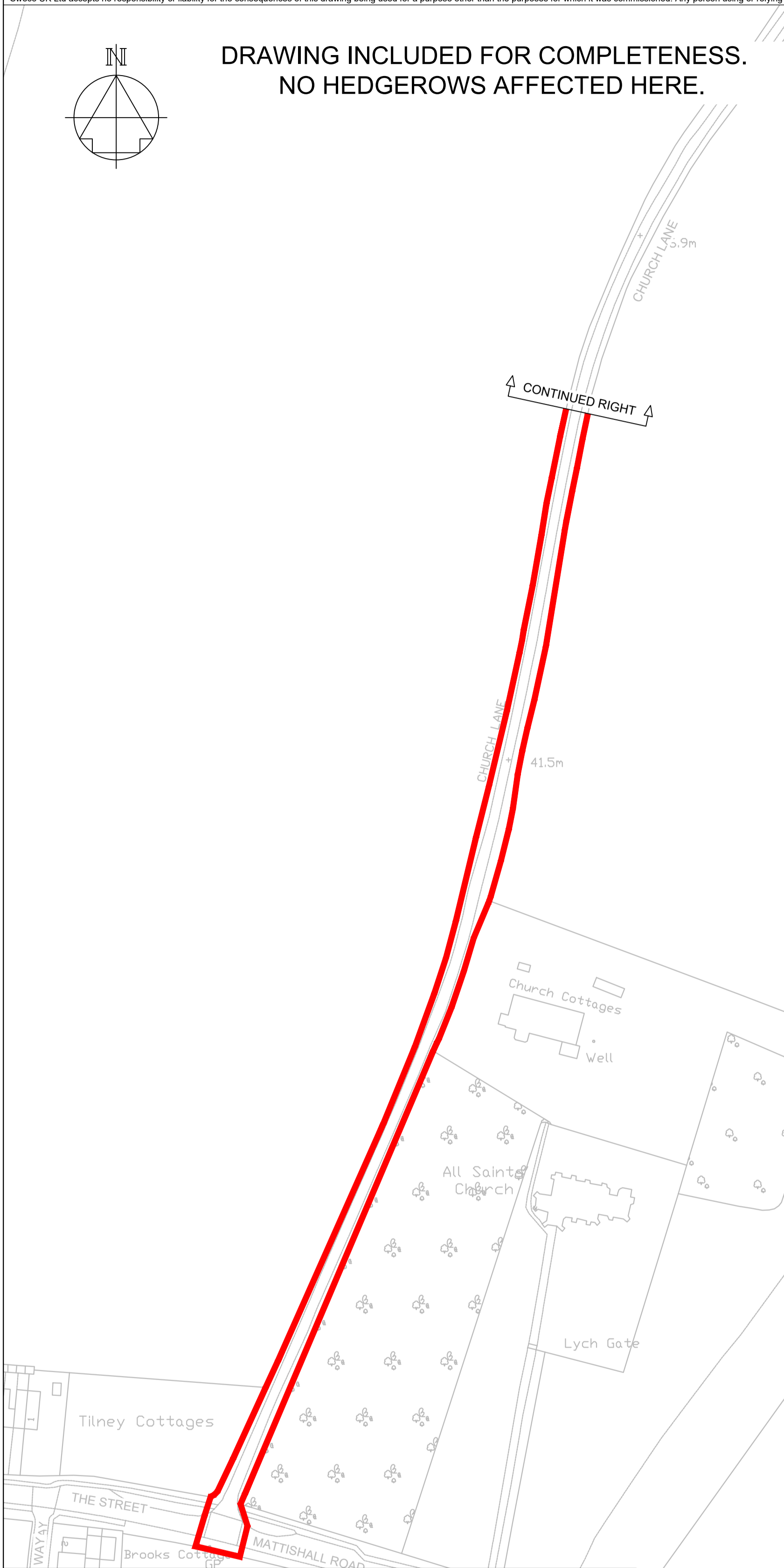


KEY PLAN LAYOUT
SCALE: 1 : 50,000

This drawing should not be relied on or used in circumstances other than those for which it was originally prepared and for which Sweco UK Ltd was commissioned. Sweco UK Ltd accepts no responsibility for this drawing to any party other than the person by whom it was commissioned. This drawing has been prepared on behalf of Galliford Try by Sweco UK Ltd for the titled project or named part thereof and should not be relied upon or used for any other project without an independent check being carried out as to its suitability and prior written authority of Galliford Try being obtained. Sweco UK Ltd accepts no responsibility or liability for the consequences of this drawing being used for a purpose other than the purposes for which it was commissioned. Any person using or relying on this drawing for such other purpose agrees, and will by such use or reliance be taken to confirm his/her agreement, to indemnify Sweco UK Ltd for all loss or damage resulting therefrom.



**DRAWING INCLUDED FOR COMPLETENESS.
NO HEDGEROWS AFFECTED HERE.**



NOTES

Purpose of use
FOR DCO SUBMISSION

Development Consent Order Number / Document
TR010038/APP/2.12(R)

- ALL DIMENSIONS ARE IN METRES UNLESS STATED OTHERWISE.
- THESE PLANS SHOULD BE READ IN CONJUNCTION WITH OTHER PLANS AND DOCUMENTS IN THE DEVELOPMENT CONSENT ORDER, IN PARTICULAR THE WORK PLANS AND SCHEDULE 8.

KEY TO SYMBOLS

	ORDER LIMITS
	AREA NOT INCLUDED IN THE ORDER
	SCHEME DESIGN
	HEDGE REMOVED
	HEDGE RETAINED
	IMPORTANT HEDGE REMOVED
	IMPORTANT HEDGE RETAINED
	HIGHWAY LIMIT OF DEVIATION
	UTILITIES AND MINOR WORKS LIMIT OF DEVIATION

REV	DATE	REVISION NOTE	ORG	CHKD	APPD
P01	28/02/21	DCO SUBMISSION	ACus	JHar	MR
C01	28/02/21	DCO SUBMISSION	ACus	JHar	MR
P02	12/03/21	DCO SUBMISSION	AKno	MR	MR
C02	12/03/21	DCO SUBMISSION	AKno	MR	MR
P03	12/03/21	DCO SUBMISSION	AKno	MR	MR
C03	12/03/21	DCO SUBMISSION	AKno	MR	MR

DESIGNER
SWECO

CONTRACTOR
GallifordTry

CLIENT
highways england

PROJECT TITLE
A47 NORTH TUDDENHAM TO EASTON DUALLING

PROJECT STAGE
PCF STAGE 3

DRAWING TITLE
**HEDGEROW PLAN
REGULATION 5(2)(o)
SHEET 17 OF 23**

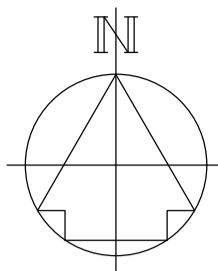
SUITABILITY
AUTHORISED AS STAGE 3 COMPLETED

SHEET SIZE	SCALE	STATUS	REVISION
A1	1:1250	A3	C03

DRAWING NUMBER
HE551489-GTY-LSI-000-DR-CH-40017

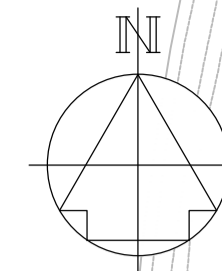
© Crown copyright and database rights 2020 Ordnance Survey 10003549. Use of this data is subject to terms and conditions.

This drawing should not be relied on or used in circumstances other than those for which it was originally prepared and for which Sweco UK Ltd was commissioned. Sweco UK Ltd accepts no responsibility for this drawing to any party other than the person by whom it was commissioned. This drawing has been prepared on behalf of Galliford Try by Sweco UK Ltd for the titled project or named part thereof and should not be relied upon or used for any other project without an independent check being carried out as to its suitability and prior written authority of Galliford Try being obtained. Sweco UK Ltd accepts no responsibility or liability for the consequences of this drawing being used for a purpose other than the purposes for which it was commissioned. Any person using or relying on this drawing for such other purpose agrees, and will by such use or reliance be taken to confirm his/her agreement, to indemnify Sweco UK Ltd for all loss or damage resulting therefrom.



DRAWING INCLUDED FOR COMPLETENESS. NO HEDGEROWS AFFECTED HERE.

CONTINUED ON DRAWING
HE551489-GTY-LSI-000-DR-CH-40013



CONTINUED ON DRAWING
HE551489-GTY-LSI-000-DR-CH-40014

NOTES

Purpose of use
FOR DCO SUBMISSION

Development Consent Order Number / Document
TR010038/APP/2.12(S)

1. ALL DIMENSIONS ARE IN METRES UNLESS STATED OTHERWISE.

2. THESE PLANS SHOULD BE READ IN CONJUNCTION WITH OTHER PLANS AND DOCUMENTS IN THE DEVELOPMENT CONSENT ORDER, IN PARTICULAR THE WORK PLANS AND SCHEDULE 8.

KEY TO SYMBOLS

- ORDER LIMITS
- AREA NOT INCLUDED IN THE ORDER
- SCHEME DESIGN
- HEDGE REMOVED
- HEDGE RETAINED
- IMPORTANT HEDGE REMOVED
- IMPORTANT HEDGE RETAINED
- HIGHWAY LIMIT OF DEVIATION
- UTILITIES AND MINOR WORKS LIMIT OF DEVIATION
- UTILITIES AND MINOR WORKS LIMIT OF DEVIATION
- UTILITIES AND MINOR WORKS LIMIT OF DEVIATION

REV	DATE	REVISION NOTE	ORG	CHKD	APPD
P01	28/02/21	DCO SUBMISSION	ACus	JHar	MR
C01	28/02/21	DCO SUBMISSION	ACus	JHar	MR

DESIGNER



CONTRACTOR



CLIENT



PROJECT TITLE

A47 NORTH TUDDENHAM TO EASTON DUALLING

PROJECT STAGE

PCF STAGE 3

DRAWING TITLE

**HEDGEROW PLAN
REGULATION 5(2)(o)
SHEET 18 OF 23**

SUITABILITY

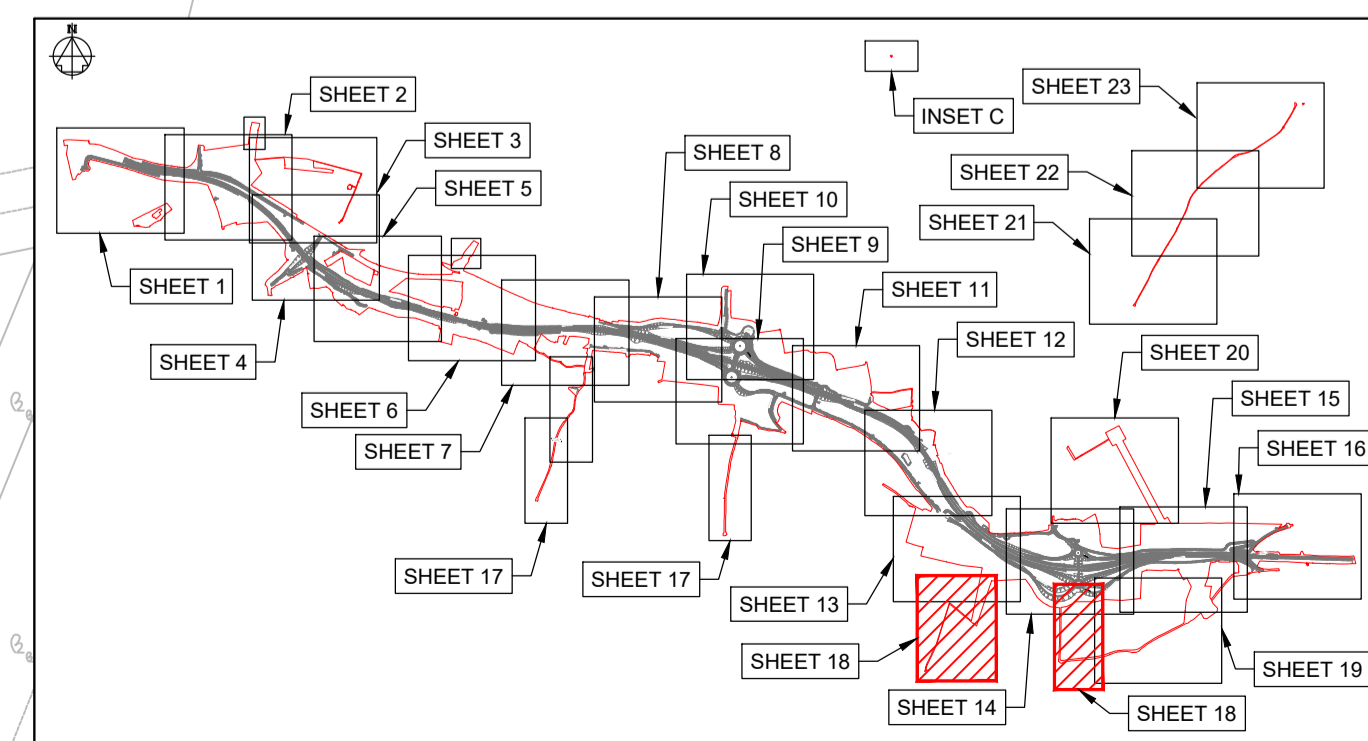
AUTHORISED AS STAGE 3 COMPLETED

SHEET SIZE	SCALE	STATUS	REVISION
A1	1:1250	A3	C01

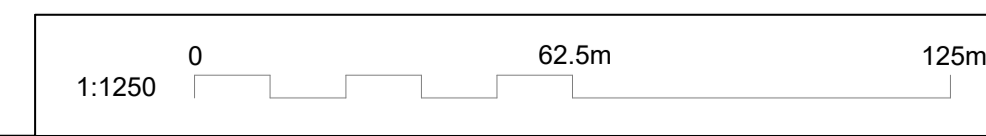
DRAWING NUMBER

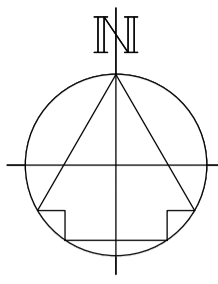
HE551489-GTY-LSI-000-DR-CH-40018

© Crown copyright and database rights 2020 Ordnance Survey 100030449. Use of this data is subject to terms and conditions.



KEY PLAN LAYOUT
SCALE: 1 : 50,000





PROPOSED LINK TO DEREHAM ROAD (EASTON)

DRAWING INCLUDED FOR COMPLETENESS. NO HEDGEROWS AFFECTED HERE.

CONTINUED ON DRAWING
HE551489-GTY-LSI-000-DR-CH-40015

CONTINUED ON DRAWING
HE551489-GTY-LSI-000-DR-CH-40018

NOTES

Purpose of use
FOR DCO SUBMISSION

Development Consent Order Number / Document
TR010038/APP/2.12(T)

- ALL DIMENSIONS ARE IN METRES UNLESS STATED OTHERWISE.
- THESE PLANS SHOULD BE READ IN CONJUNCTION WITH OTHER PLANS AND DOCUMENTS IN THE DEVELOPMENT CONSENT ORDER, IN PARTICULAR THE WORK PLANS AND SCHEDULE 8.

KEY TO SYMBOLS

- ORDER LIMITS
- AREA NOT INCLUDED IN THE ORDER
- SCHEME DESIGN
- HEDGE REMOVED
- HEDGE RETAINED
- IMPORTANT HEDGE REMOVED
- IMPORTANT HEDGE RETAINED
- HIGHWAY LIMIT OF DEVIATION
- UTILITIES AND MINOR WORKS LIMIT OF DEVIATION

P01	28/02/21	DCO SUBMISSION	ACus	JHar	MR
C01	28/02/21	DCO SUBMISSION	ACus	JHar	MR
REV	DATE	REVISION NOTE	ORG	CHKD	APPD

DESIGNER

CONTRACTOR

CLIENT

PROJECT TITLE
A47 NORTH TUDDENHAM TO EASTON DUALLING

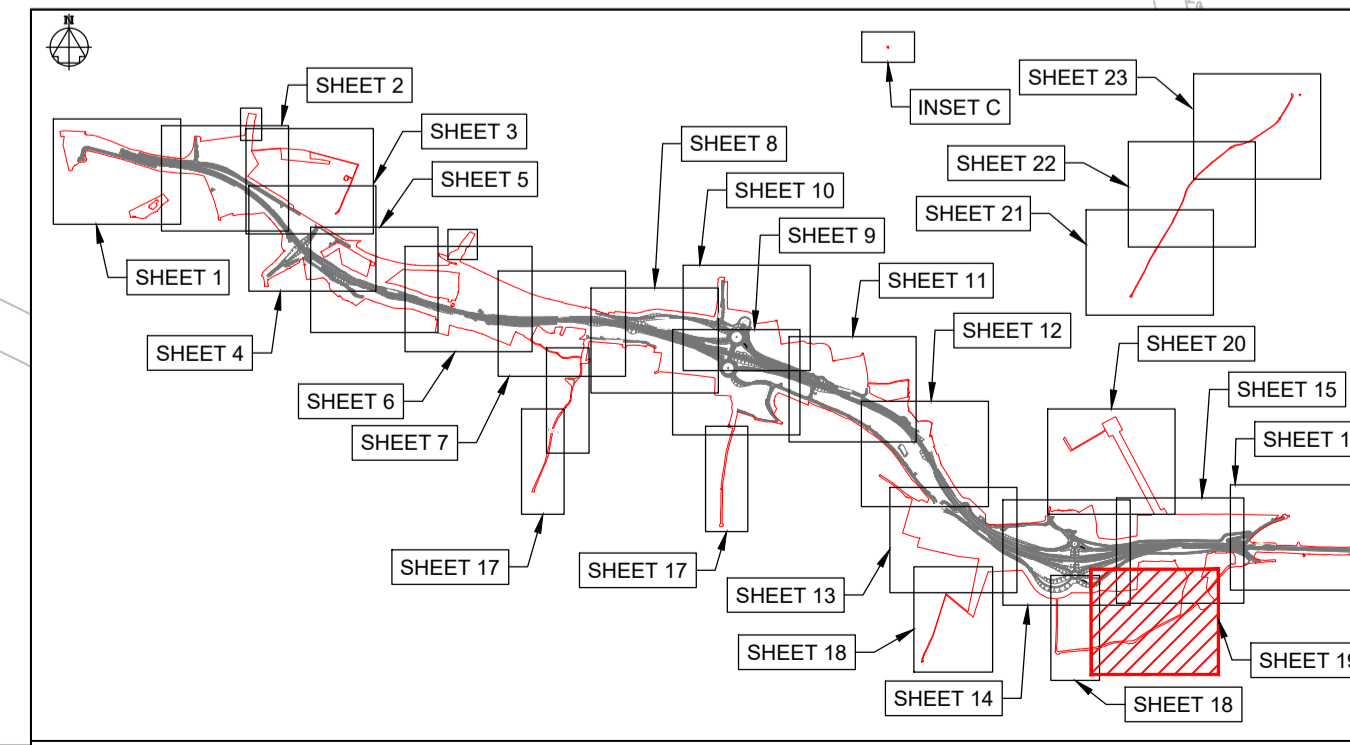
PROJECT STAGE
PCF STAGE 3

DRAWING TITLE
**HEDGEROW PLAN
REGULATION 5(2)(o)
SHEET 19 OF 23**

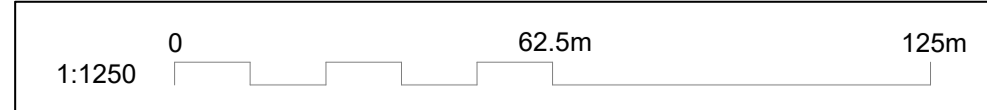
SUITABILITY
AUTHORISED AS STAGE 3 COMPLETED

SHEET SIZE A1	SCALE 1:1250	STATUS A3	REVISION C01
-------------------------	------------------------	---------------------	------------------------

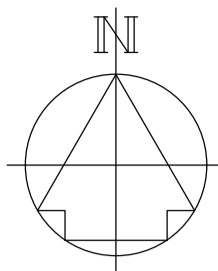
DRAWING NUMBER
HE551489-GTY-LSI-000-DR-CH-40019



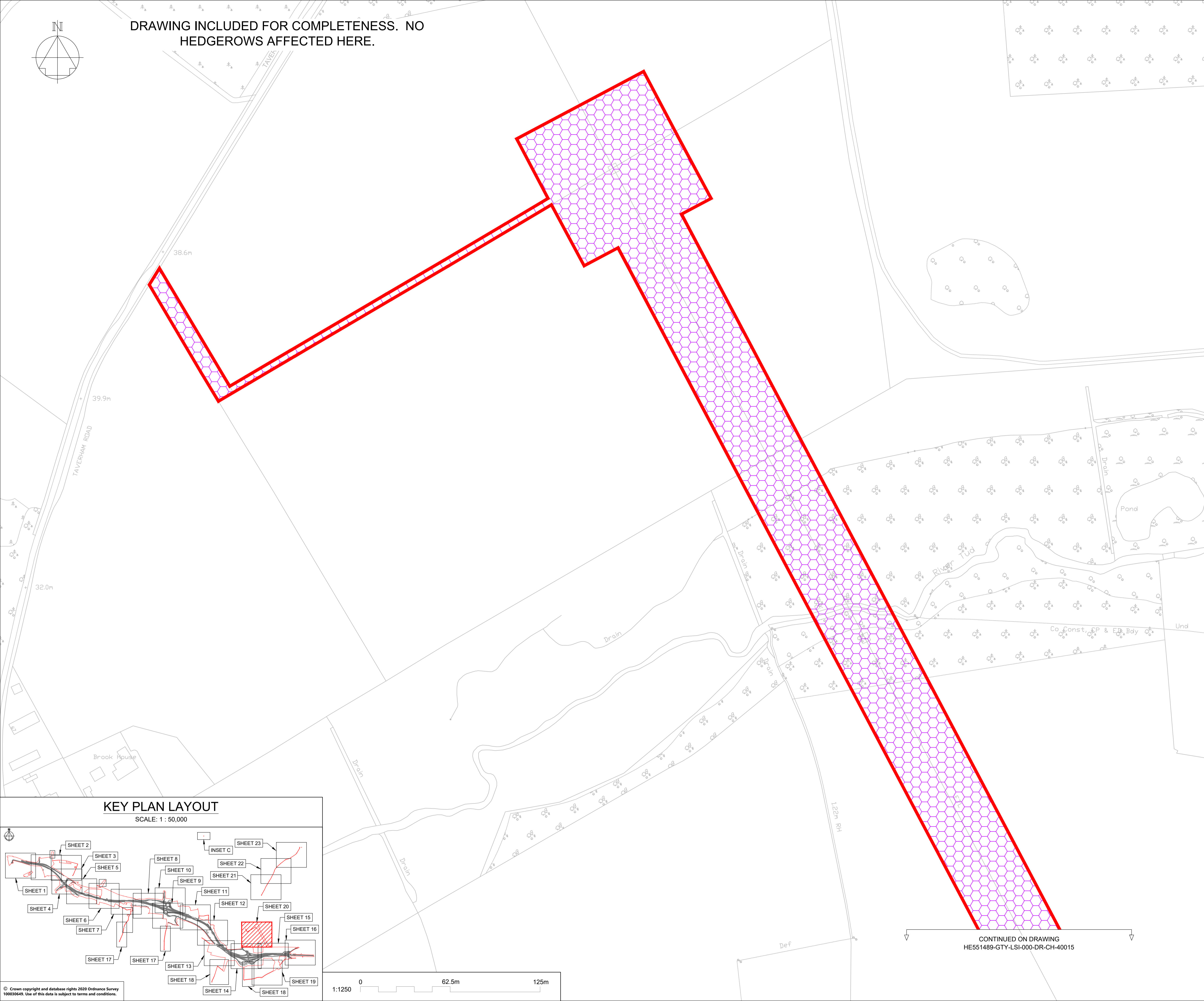
KEY PLAN LAYOUT
SCALE: 1 : 50,000



This drawing should not be relied on or used in circumstances other than those for which it was originally prepared and for which Sweco UK Ltd was commissioned. Sweco UK Ltd accepts no responsibility for this drawing to any party other than the person by whom it was commissioned. This drawing has been prepared on behalf of Galliford Try by Sweco UK Ltd for the titled project or named part thereof and should not be relied upon or used for any other project without an independent check being carried out as to its suitability and prior written authority of Galliford Try being obtained. Sweco UK Ltd accepts no responsibility or liability for the consequences of this drawing being used for a purpose other than the purposes for which it was commissioned. Any person using or relying on this drawing for such other purpose agrees, and will by such use or reliance be taken to confirm his/her agreement, to indemnify Sweco UK Ltd for all loss or damage resulting therefrom.



DRAWING INCLUDED FOR COMPLETENESS. NO HEDGEROWS AFFECTED HERE.



NOTES
 Purpose of use
FOR DCO SUBMISSION
 Development Consent Order Number / Document
TR010038/APP/2.12(U)
 1. ALL DIMENSIONS ARE IN METRES UNLESS STATED OTHERWISE.
 2. THESE PLANS SHOULD BE READ IN CONJUNCTION WITH OTHER PLANS AND DOCUMENTS IN THE DEVELOPMENT CONSENT ORDER, IN PARTICULAR THE WORK PLANS AND SCHEDULE 8.

KEY TO SYMBOLS

- ORDER LIMITS
- AREA NOT INCLUDED IN THE ORDER
- SCHEME DESIGN
- HEDGE REMOVED
- HEDGE RETAINED
- IMPORTANT HEDGE REMOVED
- IMPORTANT HEDGE RETAINED
- HIGHWAY LIMIT OF DEVIATION
- UTILITIES AND MINOR WORKS LIMIT OF DEVIATION
- UTILITIES AND MINOR WORKS LIMIT OF DEVIATION
- UTILITIES AND MINOR WORKS LIMIT OF DEVIATION

P01	28/02/21	DCO SUBMISSION	ACus	JHar	MR
C01	28/02/21	DCO SUBMISSION	ACus	JHar	MR
REV	DATE	REVISION NOTE	ORG	CHKD	APPD

DESIGNER

CONTRACTOR

CLIENT

PROJECT TITLE
A47 NORTH TUDDENHAM TO EASTON DUALLING

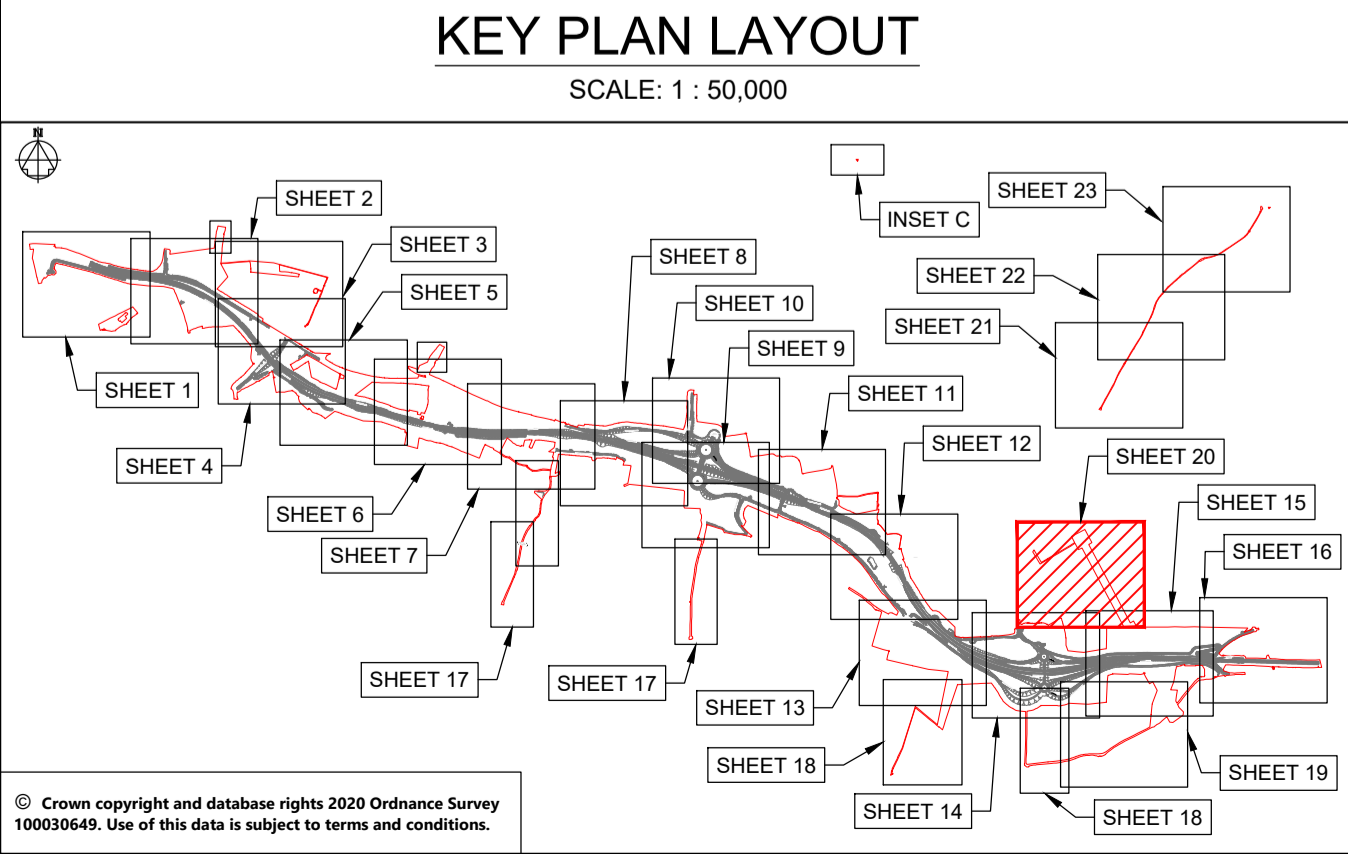
PROJECT STAGE
PCF STAGE 3

DRAWING TITLE
**HEDGEROW PLAN
 REGULATION 5(2)(o)
 SHEET 20 OF 23**

SUITABILITY
AUTHORISED AS STAGE 3 COMPLETED

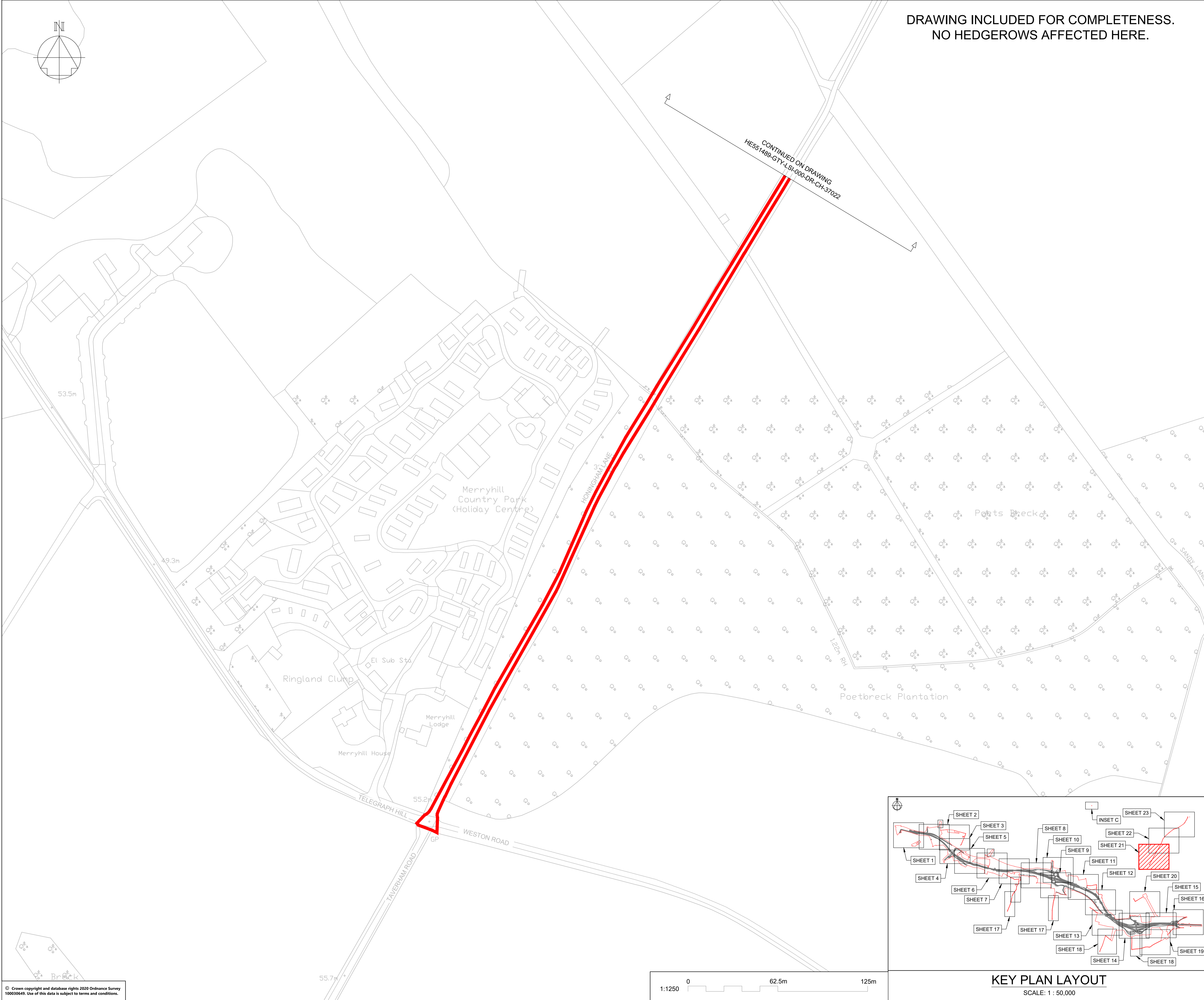
SHEET SIZE	SCALE	STATUS	REVISION
A1	1:1250	A3	C01

DRAWING NUMBER
HE551489-GTY-LSI-000-DR-CH-40020



© Crown copyright and database rights 2020 Ordnance Survey 10003645. Use of this data is subject to terms and conditions.

CONTINUED ON DRAWING
 HE551489-GTY-LSI-000-DR-CH-40015



**DRAWING INCLUDED FOR COMPLETENESS.
NO HEDGEROWS AFFECTED HERE.**

CONTINUED ON DRAWING
HE551489-GTY-LSI-000-DR-CH-37022

NOTES

Purpose of use
FOR DCO SUBMISSION

Development Consent Order Number / Document
TR010038/APP/2.12(V)

- ALL DIMENSIONS ARE IN METRES UNLESS STATED OTHERWISE.
- THESE PLANS SHOULD BE READ IN CONJUNCTION WITH OTHER PLANS AND DOCUMENTS IN THE DEVELOPMENT CONSENT ORDER, IN PARTICULAR THE WORK PLANS AND SCHEDULE 8.

KEY TO SYMBOLS

- ORDER LIMITS
- AREA NOT INCLUDED IN THE ORDER
- SCHEME DESIGN
- HEDGE REMOVED
- HEDGE RETAINED
- IMPORTANT HEDGE REMOVED
- IMPORTANT HEDGE RETAINED
- HIGHWAY LIMIT OF DEVIATION
- UTILITIES AND MINOR WORKS LIMIT OF DEVIATION
- UTILITIES AND MINOR WORKS LIMIT OF DEVIATION
- UTILITIES AND MINOR WORKS LIMIT OF DEVIATION

REV	DATE	REVISION NOTE	ORG	CHK'D	APP'D
P01	28/02/21	DCO SUBMISSION	ACus	JHar	MR
C01	28/02/21	DCO SUBMISSION	ACus	JHar	MR

DESIGNER
SWECO

CONTRACTOR
GallifordTry

CLIENT
**highways
england**

PROJECT TITLE
**A47 NORTH TUDDENHAM TO
EASTON DUALLING**

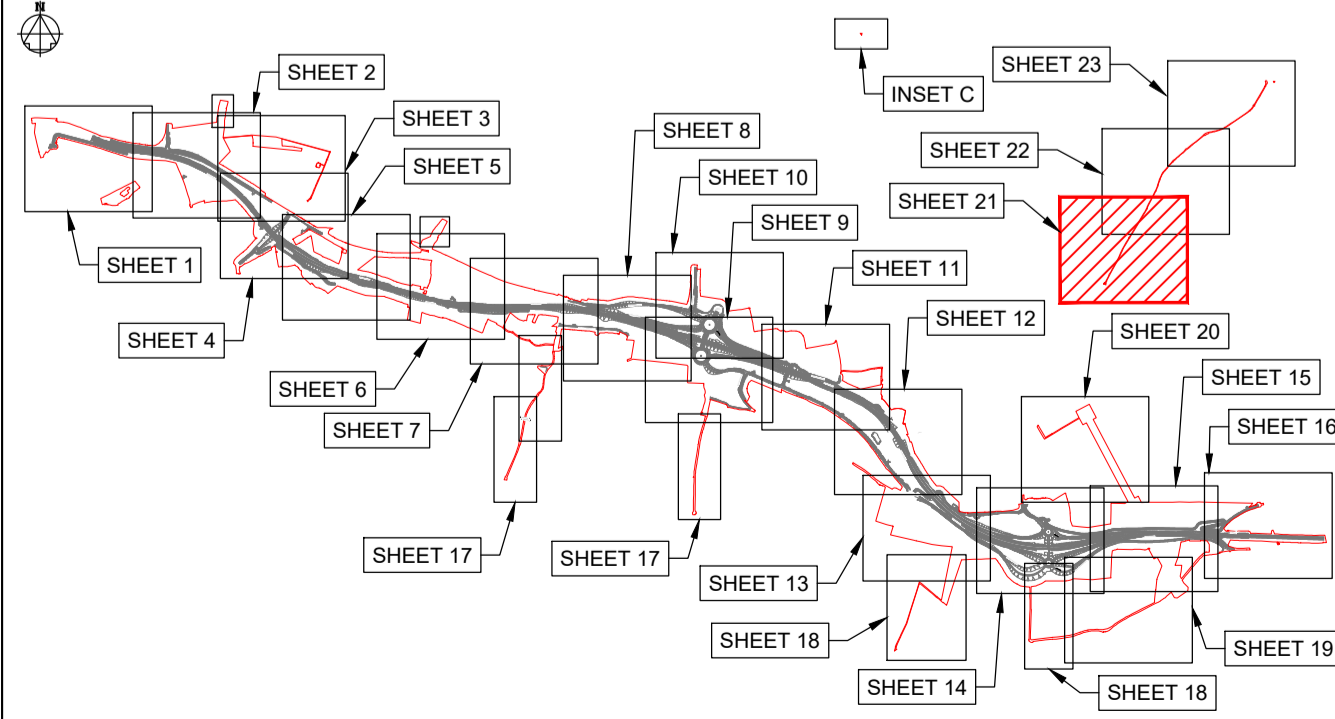
PROJECT STAGE
PCF STAGE 3

DRAWING TITLE
**HEDGEROW PLAN
REGULATION 5(2)(o)
SHEET 21 OF 23**

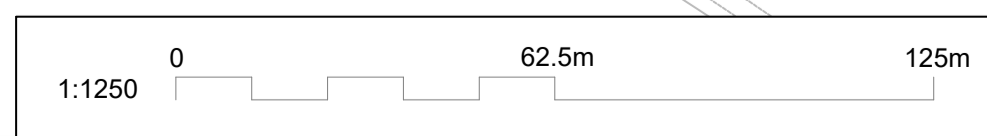
SUITABILITY
AUTHORISED AS STAGE 3 COMPLETED

SHEET SIZE A1	SCALE 1:1250	STATUS A3	REVISION C01
-------------------------	------------------------	---------------------	------------------------

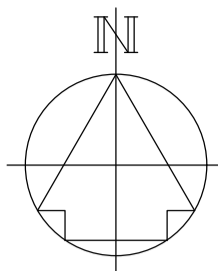
DRAWING NUMBER
HE551489-GTY-LSI-000-DR-CH-40021



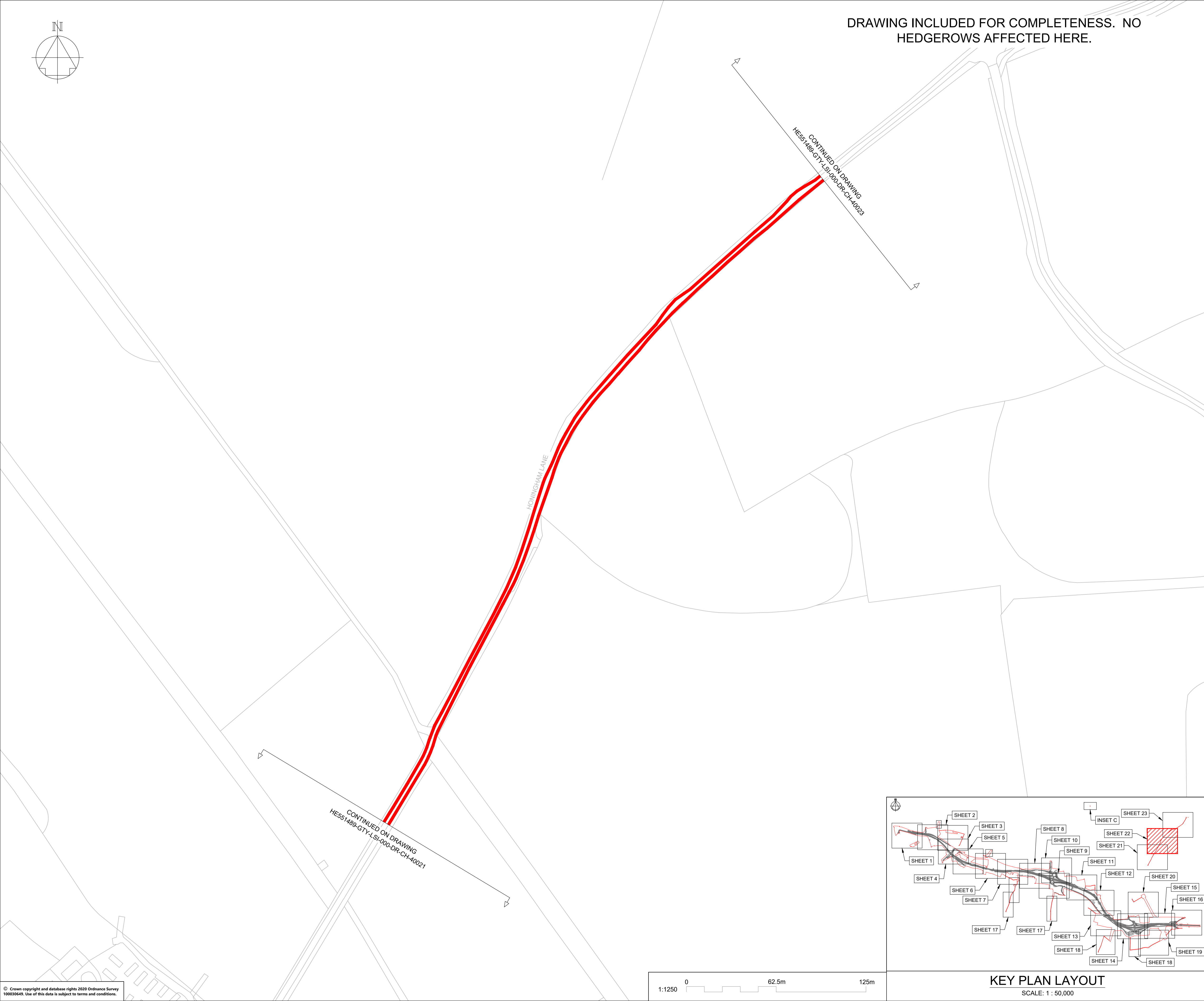
KEY PLAN LAYOUT
SCALE: 1 : 50,000



This drawing should not be relied on or used in circumstances other than those for which it was originally prepared and for which Sweco UK Ltd was commissioned. Sweco UK Ltd accepts no responsibility for this drawing to any party other than the person by whom it was commissioned. This drawing has been prepared on behalf of Galliford Try by Sweco UK Ltd for the titled project or named part thereof and should not be relied upon or used for any other project without an independent check being carried out as to its suitability and prior written authority of Galliford Try being obtained. Sweco UK Ltd accepts no responsibility or liability for the consequences of this drawing being used for a purpose other than the purposes for which it was commissioned. Any person using or relying on this drawing for such other purpose agrees, and will by such use or reliance be taken to confirm his/her agreement, to indemnify Sweco UK Ltd for all loss or damage resulting therefrom.



DRAWING INCLUDED FOR COMPLETENESS. NO HEDGEROWS AFFECTED HERE.



NOTES

- Purpose of use
FOR DCO SUBMISSION
- Development Consent Order Number / Document
TR010038/APP/2.12(W)
- ALL DIMENSIONS ARE IN METRES UNLESS STATED OTHERWISE.
 - THESE PLANS SHOULD BE READ IN CONJUNCTION WITH OTHER PLANS AND DOCUMENTS IN THE DEVELOPMENT CONSENT ORDER, IN PARTICULAR THE WORK PLANS AND SCHEDULE 8.

KEY TO SYMBOLS

	ORDER LIMITS
	AREA NOT INCLUDED IN THE ORDER
	SCHEME DESIGN
	HEDGE REMOVED
	HEDGE RETAINED
	IMPORTANT HEDGE REMOVED
	IMPORTANT HEDGE RETAINED
	HIGHWAY LIMIT OF DEVIATION
	UTILITIES AND MINOR WORKS LIMIT OF DEVIATION

P01	28/02/21	DCO SUBMISSION	ACus	JHar	MR
C01	28/02/21	DCO SUBMISSION	ACus	JHar	MR
REV	DATE	REVISION NOTE	ORG	CHKD	APPD

DESIGNER
SWECO

CONTRACTOR
GallifordTry

CLIENT
highways england

PROJECT TITLE
A47 NORTH TUDDENHAM TO EASTON DUALLING

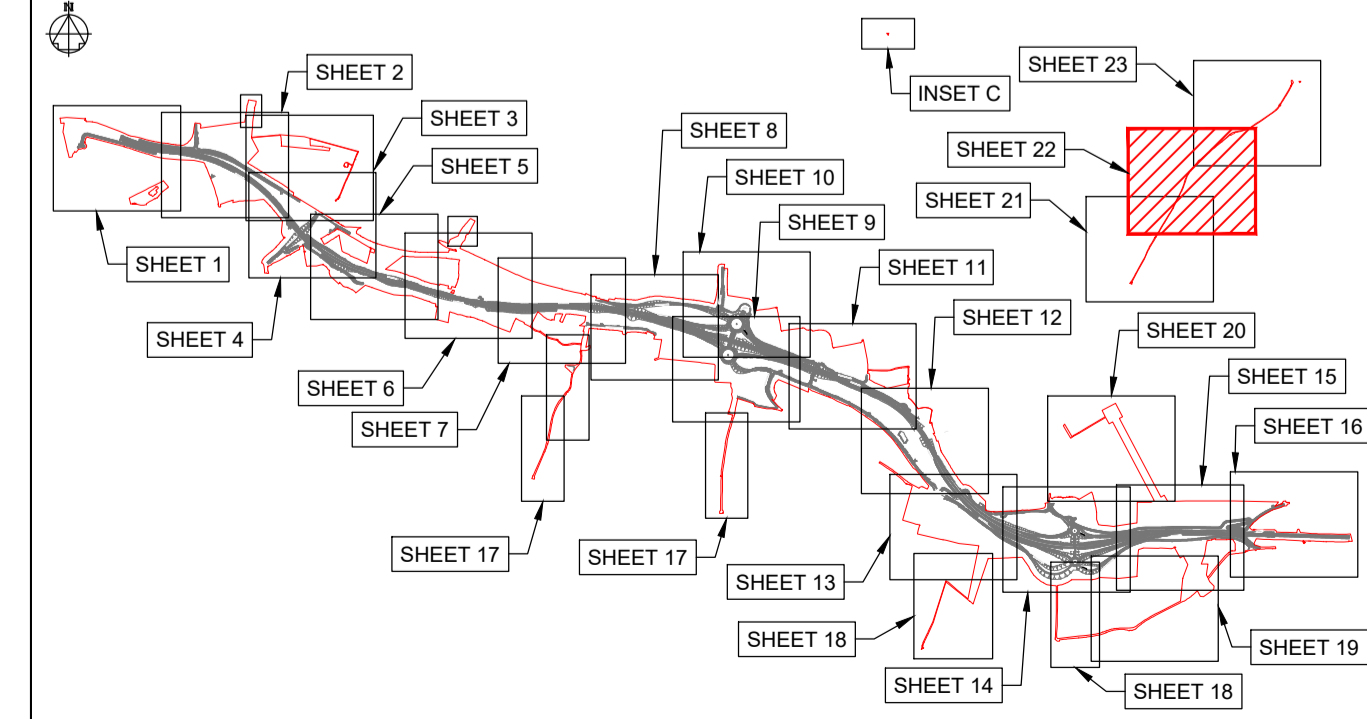
PROJECT STAGE
PCF STAGE 3

DRAWING TITLE
HEDGEROW PLAN REGULATION 5(2)(o) SHEET 22 OF 23

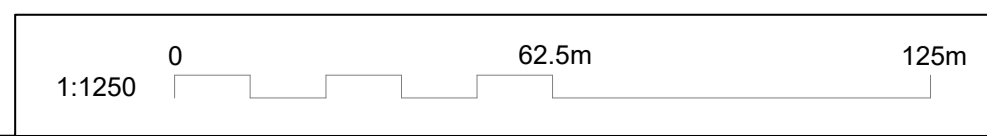
SUITABILITY
AUTHORISED AS STAGE 3 COMPLETED

SHEET SIZE A1	SCALE 1:1250	STATUS A3	REVISION C01
-------------------------	------------------------	---------------------	------------------------

DRAWING NUMBER
HE551489-GTY-LSI-000-DR-CH-40022

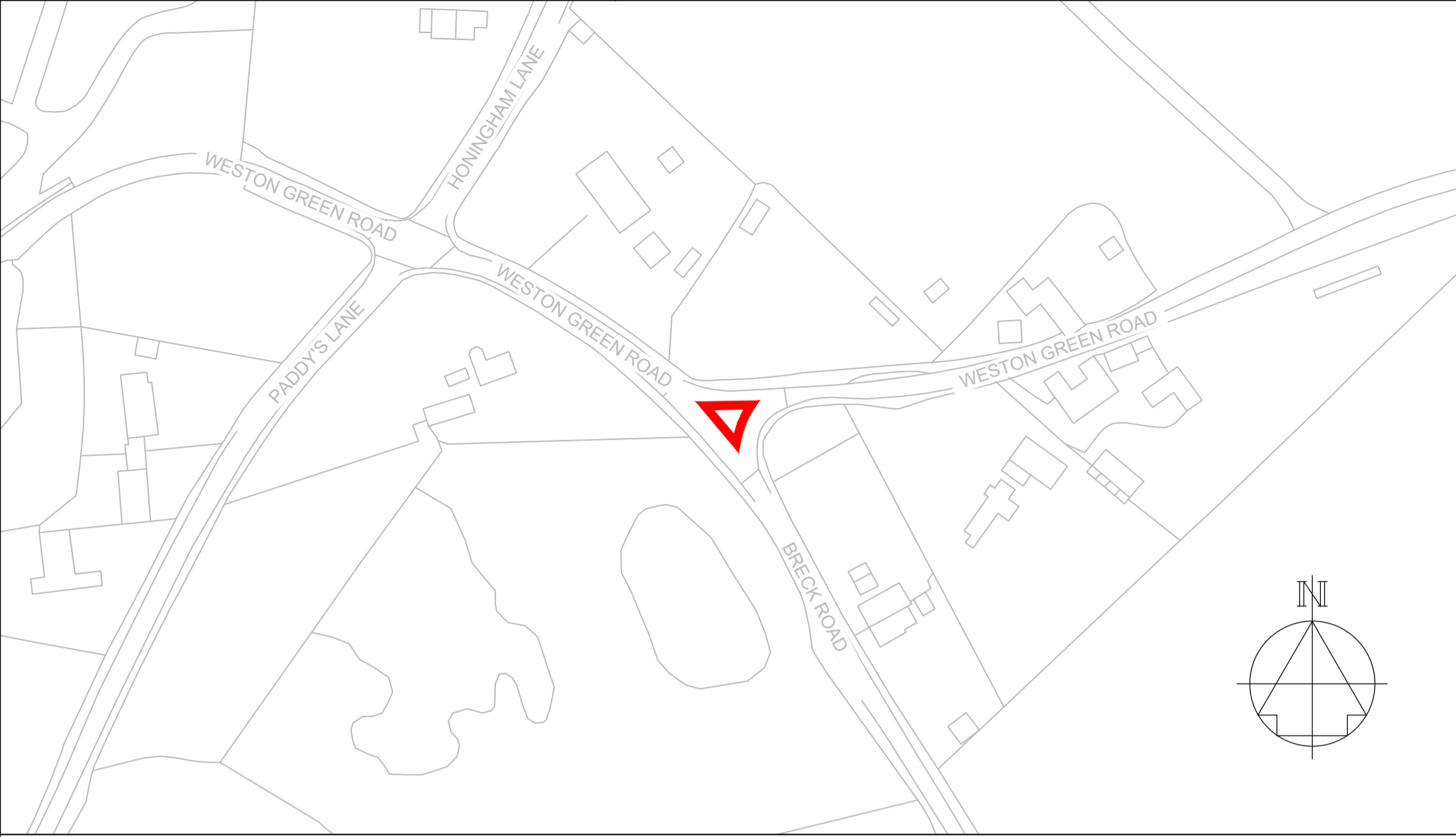


KEY PLAN LAYOUT
SCALE: 1 : 50,000



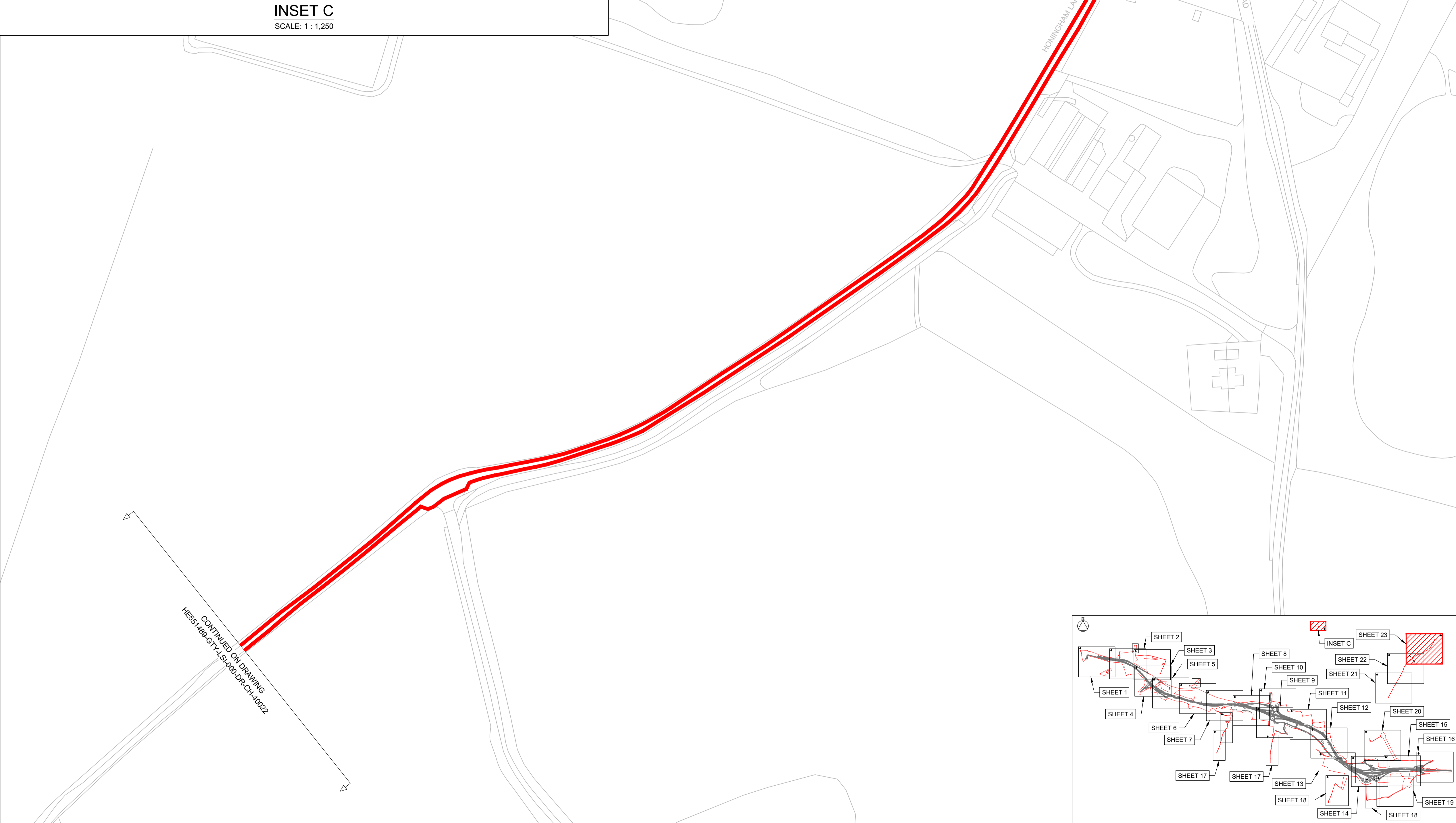
© Crown copyright and database rights 2020 Ordnance Survey 10003649. Use of this data is subject to terms and conditions.

This drawing should not be relied on or used in circumstances other than those for which it was originally prepared and for which Sweco UK Ltd was commissioned. Sweco UK Ltd accepts no responsibility for this drawing to any party other than the person by whom it was commissioned. This drawing has been prepared on behalf of Galliford Try by Sweco UK Ltd for the titled project or named part thereof and should not be relied upon or used for any other project without an independent check being carried out as to its suitability and prior written authority of Galliford Try being obtained. Sweco UK Ltd accepts no responsibility or liability for the consequences of this drawing being used for a purpose other than the purposes for which it was commissioned. Any person using or relying on this drawing for such other purpose agrees, and will by such use or reliance be taken to confirm his/her agreement, to indemnify Sweco UK Ltd for all loss or damage resulting therefrom.



INSET C
SCALE: 1 : 1,250

**DRAWING INCLUDED FOR COMPLETENESS.
NO HEDGEROWS AFFECTED HERE.**



NOTES
Purpose of use
FOR DCO SUBMISSION
Development Consent Order Number / Document
TR010038/APP/2.12(X)
1. ALL DIMENSIONS ARE IN METRES UNLESS STATED OTHERWISE.
2. THESE PLANS SHOULD BE READ IN CONJUNCTION WITH OTHER PLANS AND DOCUMENTS IN THE DEVELOPMENT CONSENT ORDER, IN PARTICULAR THE WORK PLANS AND SCHEDULE 8.

KEY TO SYMBOLS

- ORDER LIMITS
- AREA NOT INCLUDED IN THE ORDER
- SCHEME DESIGN
- HEDGE REMOVED
- HEDGE RETAINED
- IMPORTANT HEDGE REMOVED
- IMPORTANT HEDGE RETAINED
- HIGHWAY LIMIT OF DEVIATION
- UTILITIES AND MINOR WORKS LIMIT OF DEVIATION
- UTILITIES AND MINOR WORKS LIMIT OF DEVIATION
- UTILITIES AND MINOR WORKS LIMIT OF DEVIATION

P01	28/02/21	DCO SUBMISSION	ACus	JHar	MR
C01	28/02/21	DCO SUBMISSION	ACus	JHar	MR
REV	DATE	REVISION NOTE	ORG	CHKD	APPD

DESIGNER
SWECO

CONTRACTOR
GallifordTry

CLIENT
highways england

PROJECT TITLE
A47 NORTH TUDDENHAM TO EASTON DUALLING

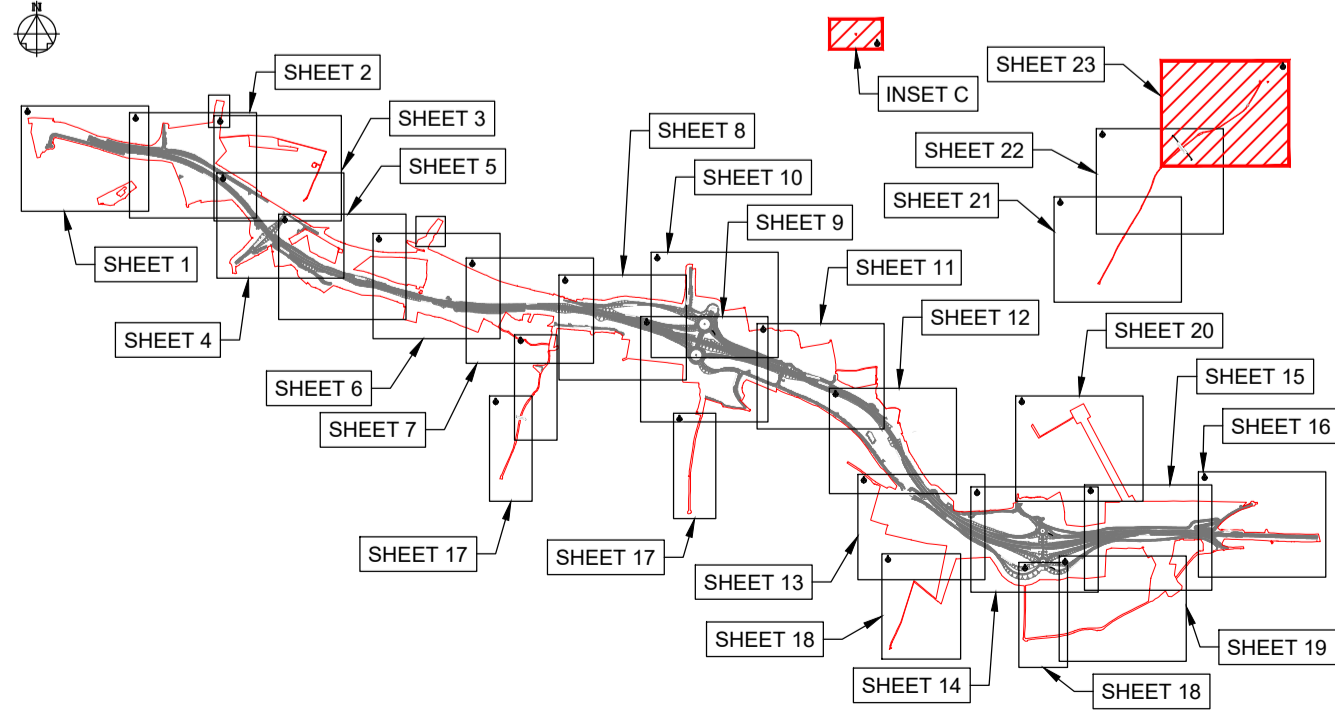
PROJECT STAGE
PCF STAGE 3

DRAWING TITLE
**HEDGEROW PLAN
REGULATION 5(2)(o)
SHEET 23 OF 23**

SUITABILITY
AUTHORISED AS STAGE 3 COMPLETED

SHEET SIZE	SCALE	STATUS	REVISION
A1	1:1250	A3	C01

DRAWING NUMBER
HE51489-GTY-LSI-000-DR-CH-40023



KEY PLAN LAYOUT
SCALE: 1 : 50,000

